



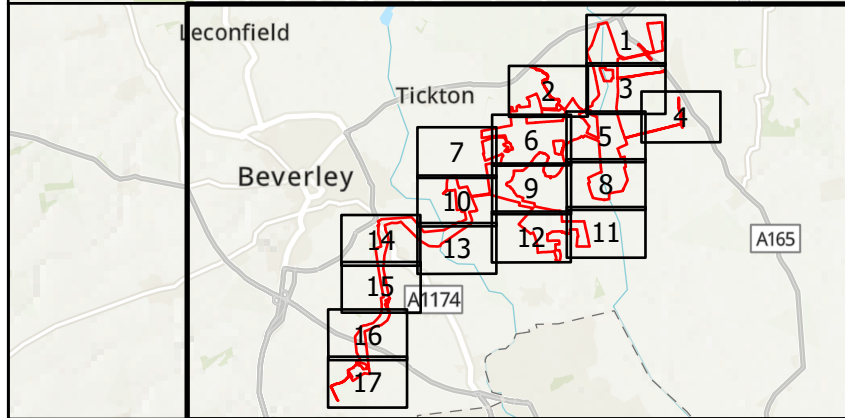
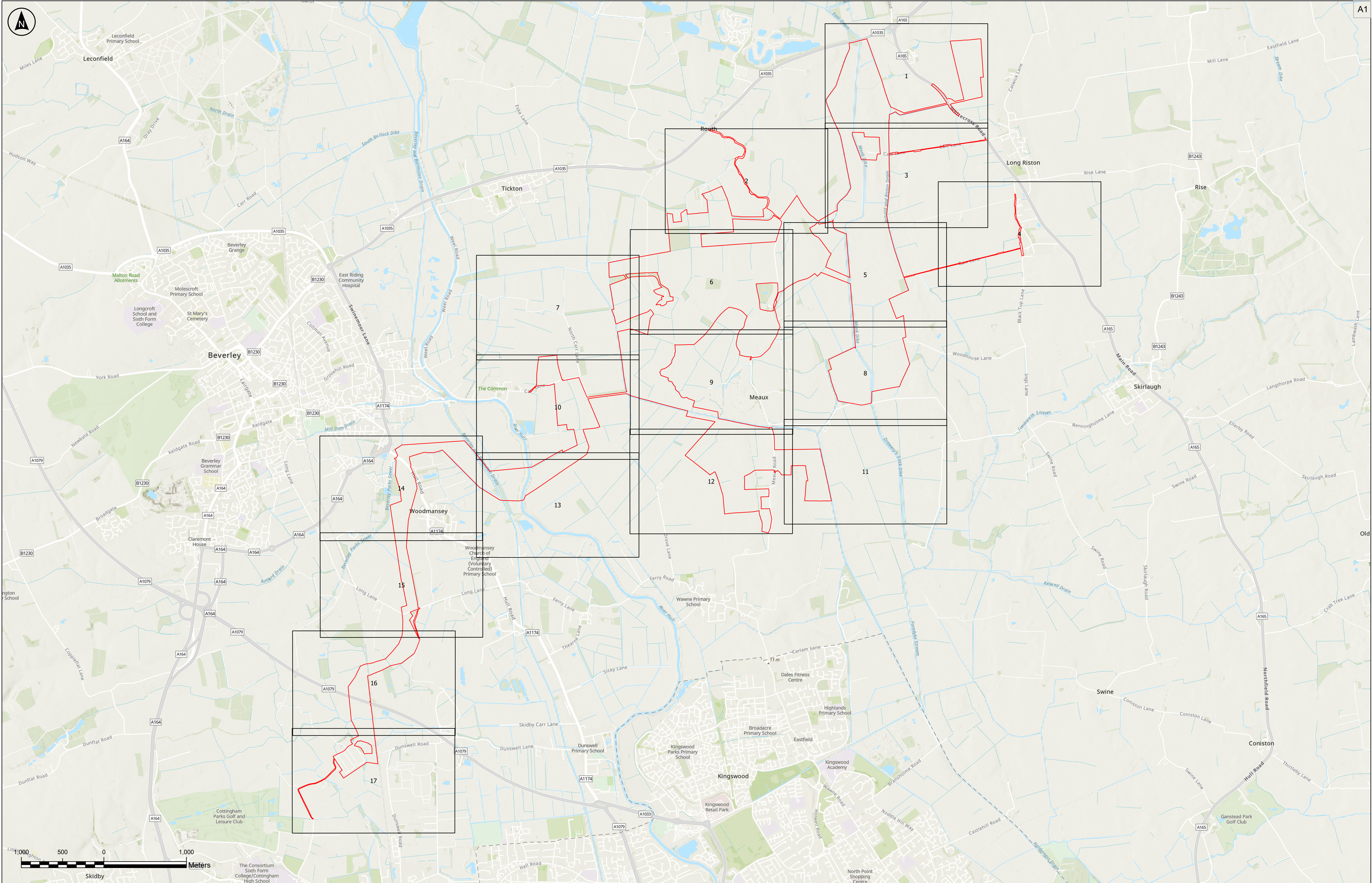
Pearmtree Hill Solar Farm

Land Plans

Revision 3

Application Document Ref: EN010157/APP/2.4
September 2025

Planning Act 2008
Infrastructure Planning
(Applications: Prescribed Forms
and Procedure) Regulations 2009 –
Regulation 5(2)(a)



ORDER LIMITS

SHEETS

The Base mapping is based upon Ordnance Survey (OS) data. Reproduced by permission of Ordnance Survey on behalf of HMSO. © Crown copyright and database right 2024. All rights reserved. Ordnance Survey licence number 010031673

Esi, Intermap, NASA, USGS, USGS, Sources: Esi, TomTom, Garmin, FAO, NOAA, USGS, © OpenStreetMap contributors, and the GIS User Community

Notes:

1. All dimensions are in metres unless stated otherwise.

2. These Land Plans should be read in conjunction with other plans and documents in the DCO application, in particular the Development Consent Order [EN010157/APP/3.1], Book of Reference [EN010157/APP/4.1],

3. Land parcels/plot numbers are made up of a unique plot number. These plot numbers correspond to those represented in the Book of Reference; the first number in the sequence reflects the sheet number.

4. All easements, servitudes and private rights are proposed to be extinguished on land that is to be acquired, unless stated otherwise in the Development Consent Order [EN010157/APP/3.1] or the Book of Reference [EN010157/APP/4.2].

P03	01/09/2025	JT	SK	KC	ND
P02	01/07/2025	JT	SK	KC	ND
P01	10/02/2025	NH	SK	KC	ND
Rev	Date	By	Chkd	Appd	Autd

Client

RWE

Ardent

Designer

Project Name

Peartree Hill Solar Farm

Drawing Title

Land plan/Key plan

SHEET 1 of 1

Scale at A1

1:21000

Coordinate System:

British National Grid

Status

DCO Application

Infrastructure Planning (Applications: Prescribed Forms and Procedure) Regulations 2009.

PNS Number


Rev

EN010157/APP/2.4

P03

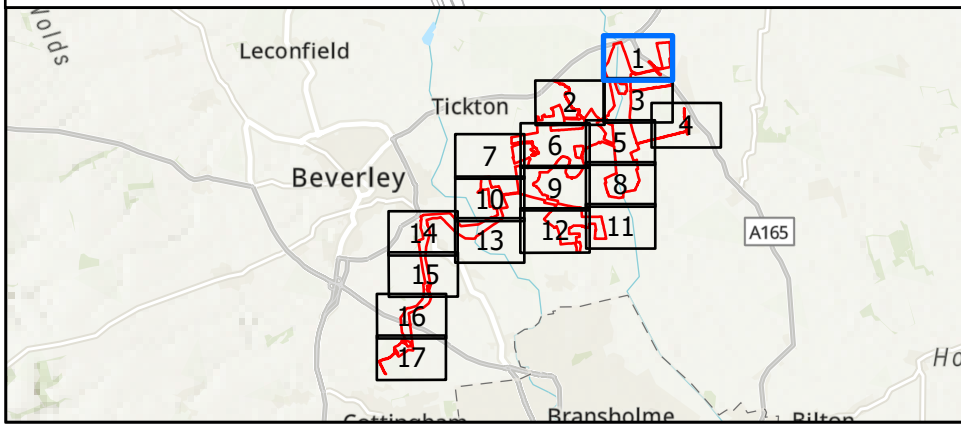
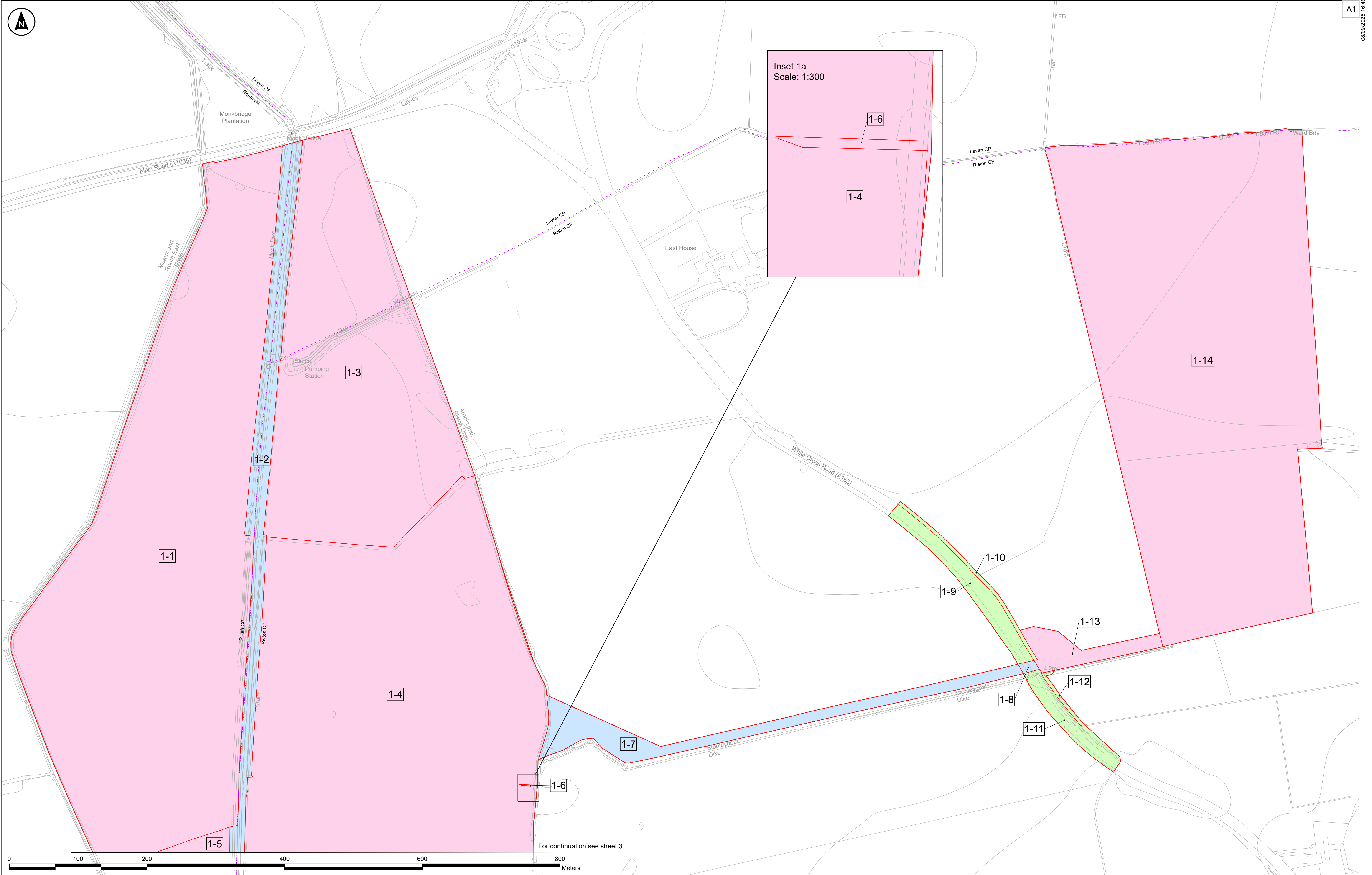
Drawing Name

080_ARDG_PHSF_LAND PLAN



A1

08/09/2025 16:49



Key

- ORDER LIMITS
- PARISH BOUNDARY
- LAND PROPOSED FOR PERMANENT ACQUISITION OF RIGHTS OR IMPOSITION OF RESTRICTIVE COVENANTS AND TO BE USED TEMPORARILY
- LAND PROPOSED FOR TEMPORARY POSSESSION
- LAND PROPOSED TO BE PERMANENTLY ACQUIRED

The Base mapping is based upon Ordnance Survey (OS) data. Reproduced by permission of Ordnance Survey on behalf of HMSO. © Crown copyright and database right 2025. All rights reserved. Ordnance Survey licence number 0100031673.
Esri, Intermap, NASA, NSA, USGS, Sources: Esri, TomTom, Garmin, FAO, NOAA, USGS, © OpenStreetMap contributors, and the GIS User Community

1-1 BOOK OF REFERENCE PLOT NUMBER

Notes:

1. All dimensions are in metres unless stated otherwise.
2. These Land Plans should be read in conjunction with other plans and documents in the DCO application, in particular the Development Consent Order [EN010157/APP/3.1], Book of Reference [EN010157/APP/4.2] and the Statement of Reasons [EN010157/APP/4.1].
3. Land parcel/plot numbers are made up of a unique plot number. These plot numbers correspond to those represented in the Book of Reference; the first number in the sequence reflects the sheet number.
4. All easements, servitudes and private rights are proposed to be extinguished on land that is to be acquired, unless stated otherwise in the Development Consent Order [EN010157/APP/3.1] or the Book of Reference [EN010157/APP/4.2].

P03	01/09/2025	JT	SK	KC	ND
P02	01/07/2025	JT	SK	KC	ND
P01	10/02/2025	NH	SK	KC	ND
Rev	Date	By	Chkd	Appd	Authd

Client

RWE


Designer

Ardent

Project Name
Peartree Hill Solar Farm

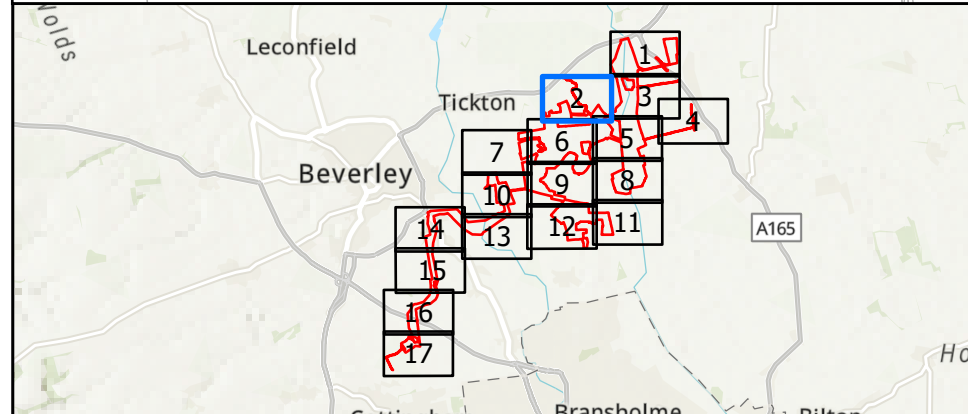
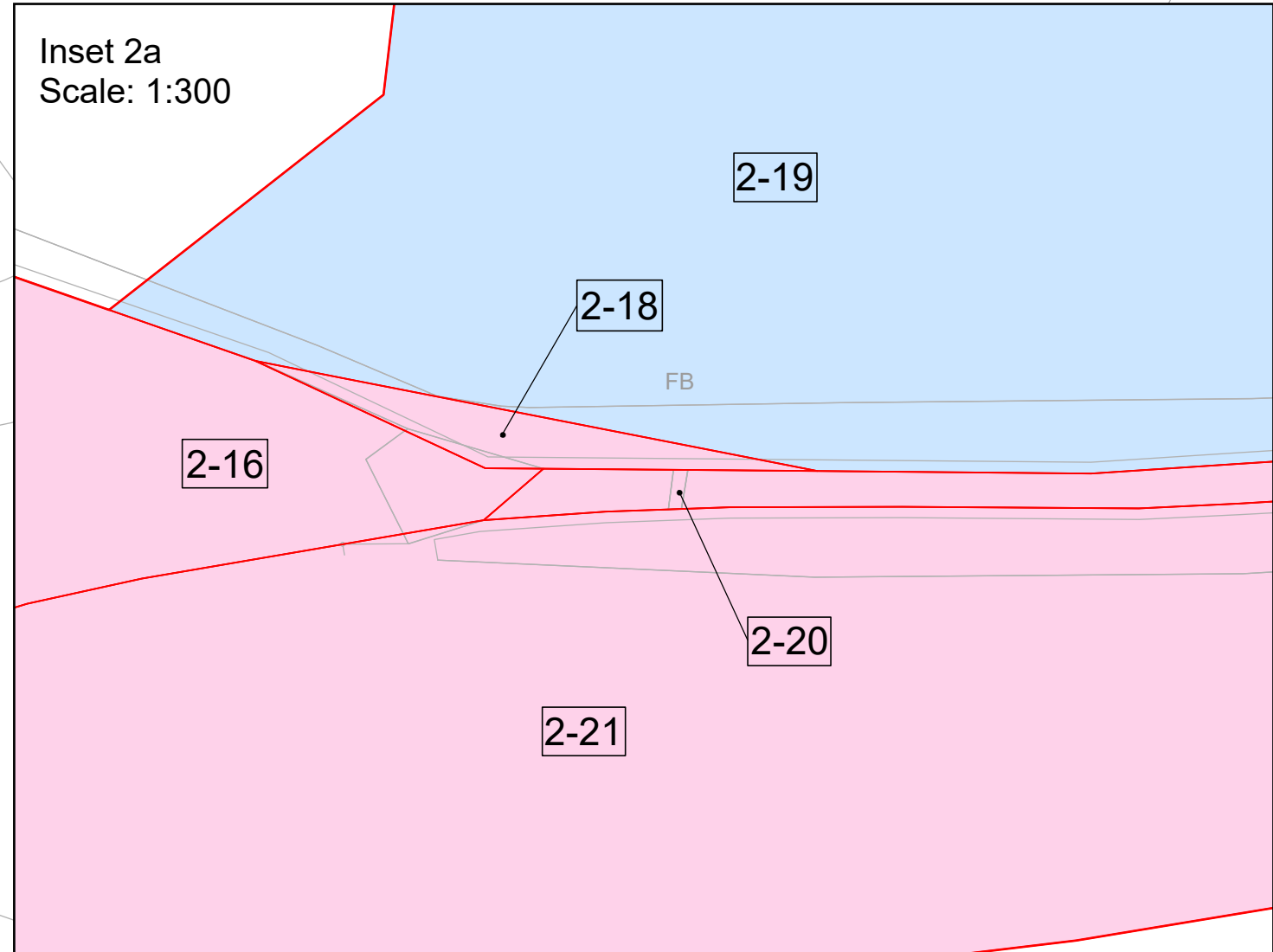
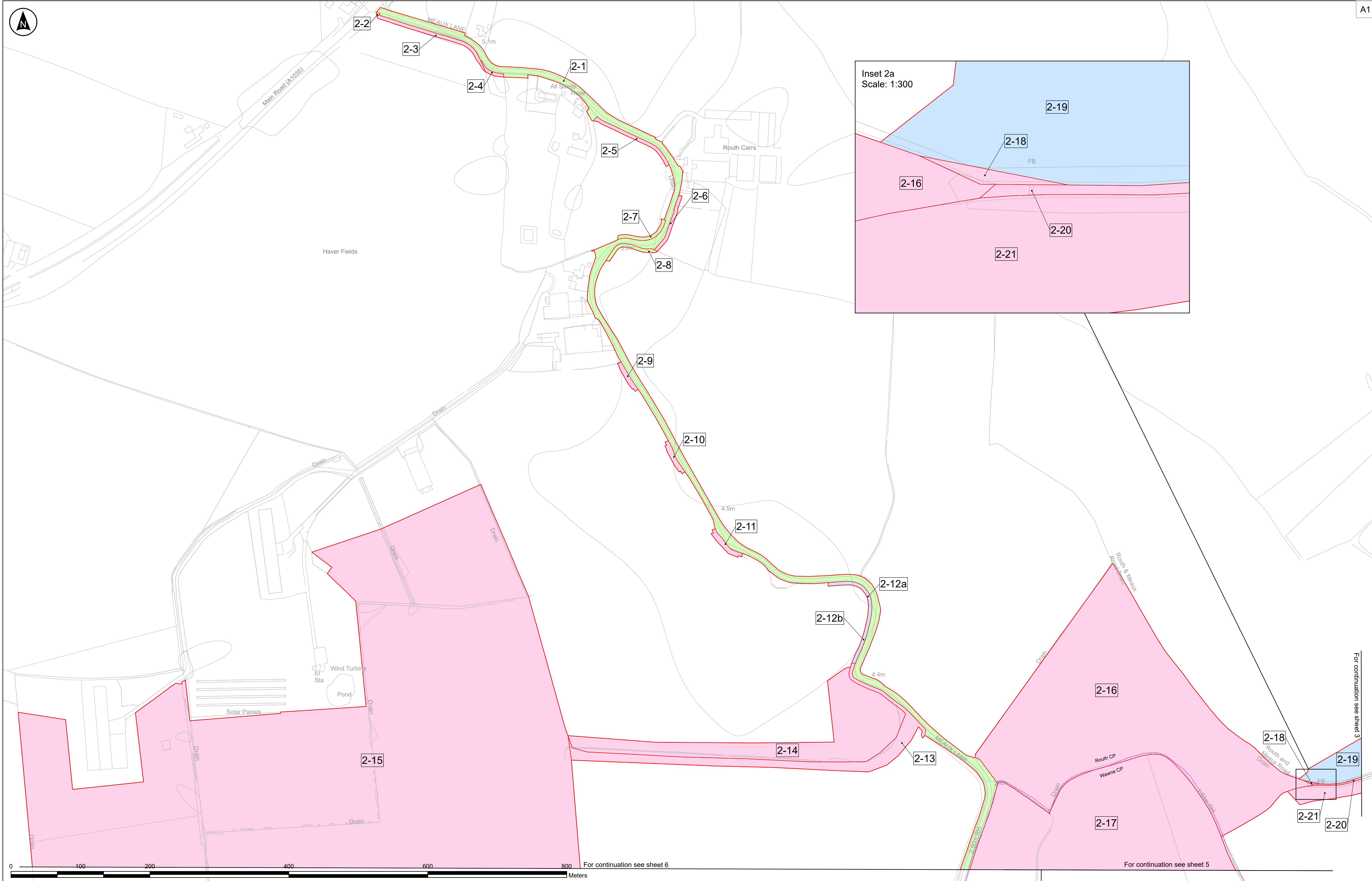
Drawing Title
Land Plan
SHEET 1 OF 17

Scale at A1 1:2500	Coordinate System: British National Grid
Status DCO Application	
Infrastructure Planning (Applications: Prescribed Forms and Procedure) Regulations 2009	
PINS Number EN010157/APP/2.4	Rev P03
Drawing Name 080_ARDG_PHSF_LAND PLANS	



A1

01/09/2025 16:50



Key

- ORDER LIMITS
- PARISH BOUNDARY
- LAND PROPOSED FOR PERMANENT ACQUISITION OF RIGHTS OR IMPOSITION OF RESTRICTIVE COVENANTS AND TO BE USED TEMPORARILY
- LAND PROPOSED FOR TEMPORARY POSSESSION
- LAND PROPOSED TO BE PERMANENTLY ACQUIRED

The Base mapping is based upon Ordnance Survey (OS) data. Reproduced by permission of Ordnance Survey on behalf of HMSO. © Crown copyright and database right 2025. All rights reserved. Ordnance Survey licence number 0100031673.
Esri, Intermap, NASA, NOAA, USGS, Sources: Esri, TomTom, Garmin, FAO, NOAA, USGS, © OpenStreetMap contributors, and the GIS User Community

1-1 BOOK OF REFERENCE PLOT NUMBER

Notes:

- All dimensions are in metres unless stated otherwise.
- These Land Plans should be read in conjunction with other plans and documents in the DCO application, in particular the Development Consent Order [EN010157/APP/3.1], Book of Reference [EN010157/APP/4.2] and the Statement of Reasons [EN010157/APP/4.1].
- Land parcel/plot numbers are made up of a unique plot number. These plot numbers correspond to those represented in the Book of Reference; the first number in the sequence reflects the sheet number.
- All easements, servitudes and private rights are proposed to be extinguished on land that is to be acquired, unless stated otherwise in the Development Consent Order [EN010157/APP/3.1] or the Book of Reference [EN010157/APP/4.2].

P03	01/09/2025	JT	SK	KC	ND
P02	01/07/2025	JT	SK	KC	ND
P01	10/02/2025	NH	SK	KC	ND
Rev	Date	By	Chkd	Appd	Authd

Client

RWE

Designer

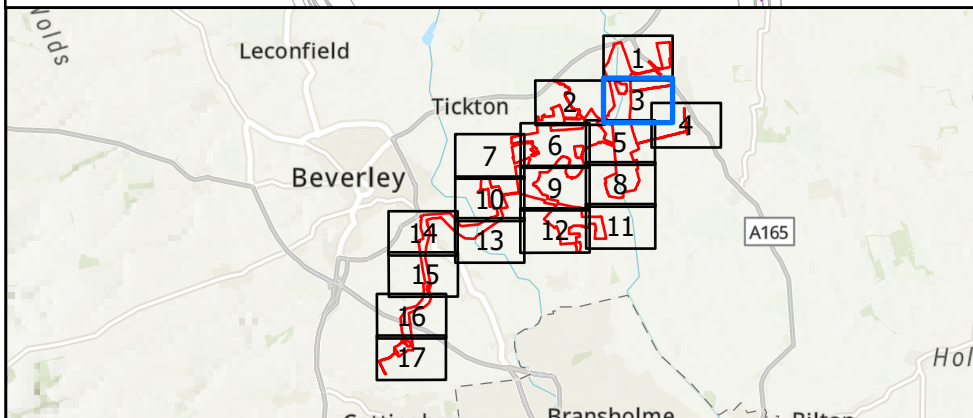
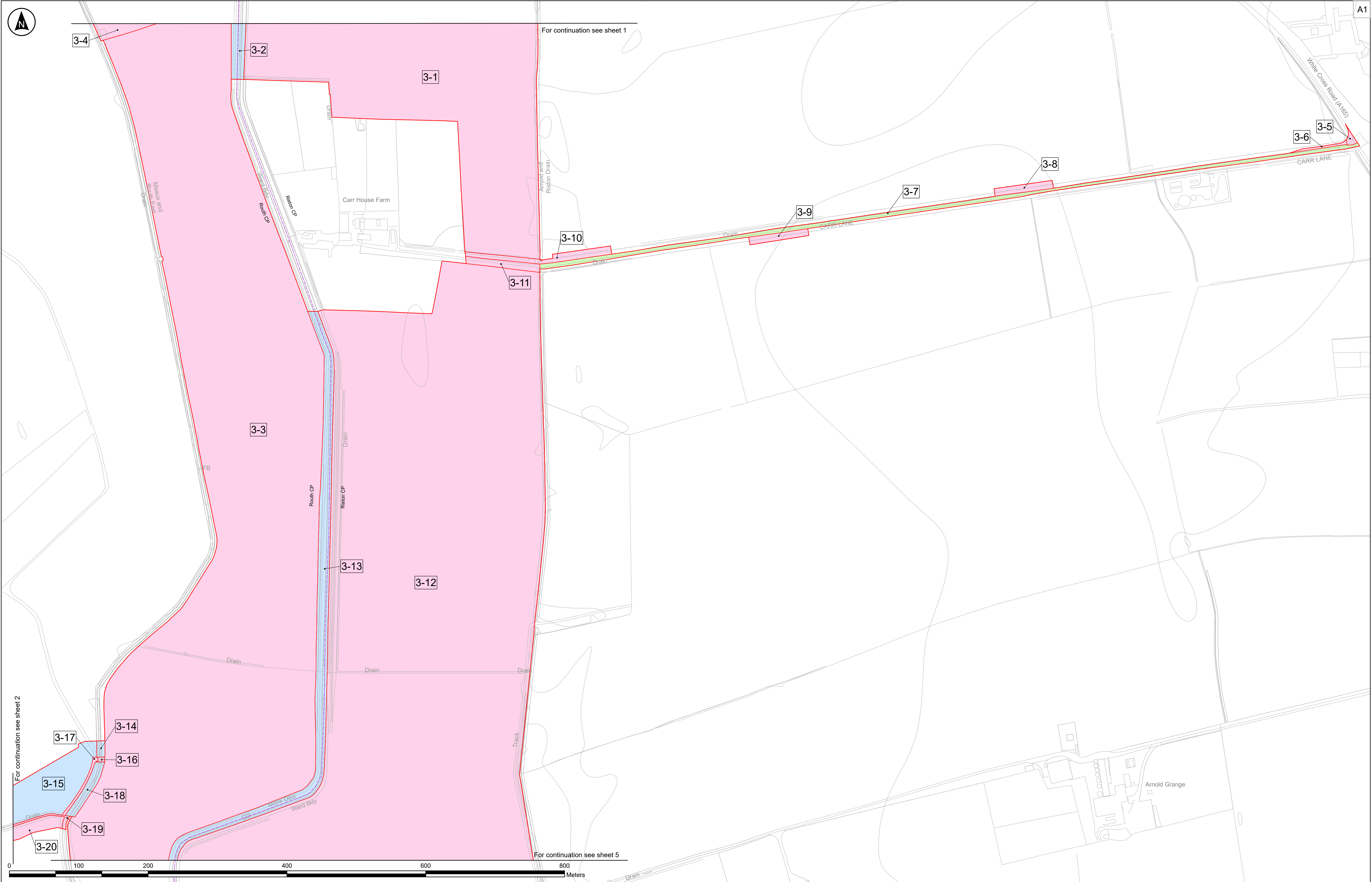
Ardent

Project Name
Peartree Hill Solar Farm

Drawing Title
Land Plan

SHEET 2 OF 17

Scale at A1 1:2500	Coordinate System: British National Grid
DCO Application Status	Infrastructure Planning (Applications: Prescribed Forms and Procedure) Regulations 2009
PINS Number EN010157/APP/2.4	Rev P03
Drawing Name 080_ARDG_PHSF_LAND PLANS	



— ORDER LIMITS

— PARISH BOUNDARY

— LAND PROPOSED FOR PERMANENT ACQUISITION OF RIGHTS OR IMPOSITION OF RESTRICTIVE COVENANTS AND TO BE USED TEMPORARILY

— LAND PROPOSED FOR TEMPORARY POSSESSION

— LAND PROPOSED TO BE PERMANENTLY ACQUIRED

1-1

BOOK OF REFERENCE PLOT NUMBER

The Base mapping is based upon Ordnance Survey (OS) data. Reproduced by permission of Ordnance Survey on behalf of HMSO. © Crown copyright and database right 2025. All rights reserved. Ordnance Survey licence number 0100031673.

Esri, Intermap, NASA, NGA, USGS, Sources: Esri, TomTom, Garmin, FAO, NOAA, USGS, © OpenStreetMap contributors, and the GIS User Community

Notes:

1. All dimensions are in metres unless stated otherwise.

2. These Land Plans should be read in conjunction with other plans and documents in the DCO application, in particular the Development Consent Order [EN010157/APP/3.1], Book of Reference [EN010157/APP/4.2] and the Statement of Reasons [EN010157/APP/4.1].

3. Land parcel/plot numbers are made up of a unique plot number. These plot numbers correspond to those represented in the Book of Reference; the first number in the sequence reflects the sheet number.

4. All easements, servitudes and private rights are proposed to be extinguished on land that is to be acquired, unless stated otherwise in the Development Consent Order [EN010157/APP/3.1] or the Book of Reference [EN010157/APP/4.2].

P03	01/09/2025	JT	SK	KC	ND
P02	01/07/2025	JT	SK	KC	ND
P01	10/02/2025	NH	SK	KC	ND
Rev	Date	By	Chkd	Appd	Authd

Client

RWE

Ardent

Designer

Project Name

Peartree Hill Solar Farm

Drawing Title

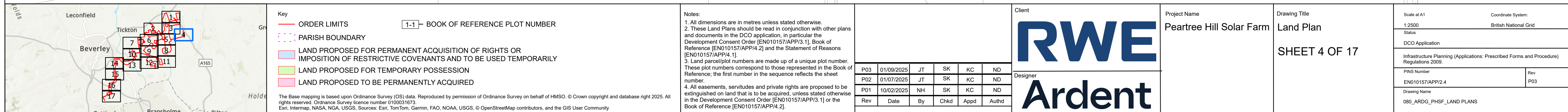
Land Plan

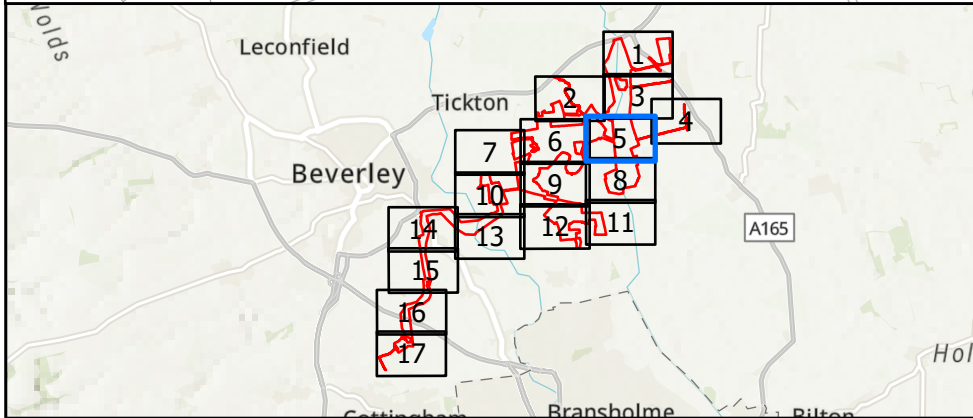
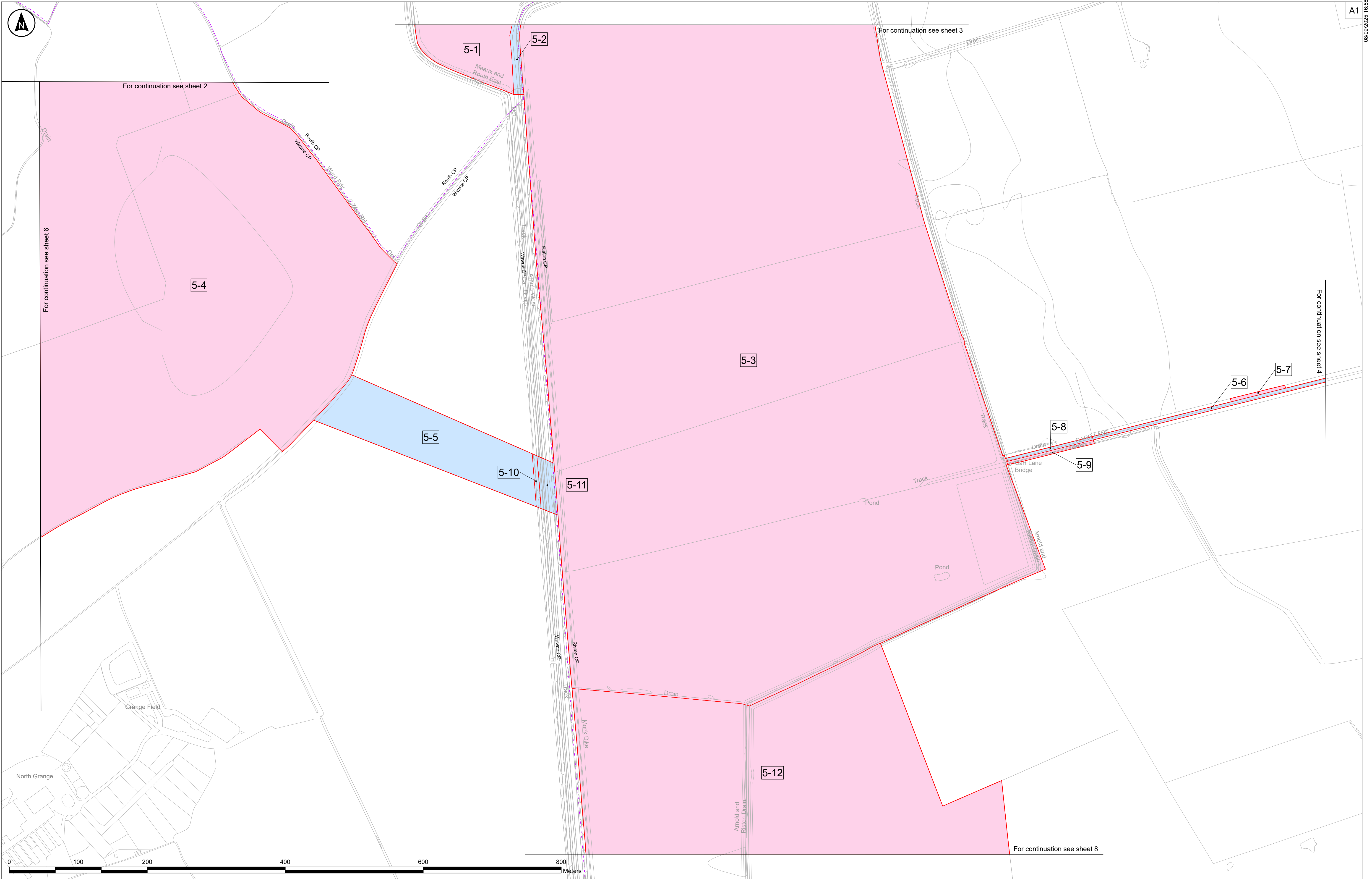
SHEET 3 OF 17

Scale at A1	Coordinate System:
1:2500	British National Grid
Status	
DCO Application	
Infrastructure Planning (Applications: Prescribed Forms and Procedure) Regulations 2009	
PINS Number	Rev
EN010157/APP/2.4	P03
Drawing Name	
080_ARDG_PHSF_LAND PLANS	



08/09/2025 16:58





Key

ORDER LIMITS

PARISH BOUNDARY

LAND PROPOSED FOR PERMANENT ACQUISITION OF RIGHTS OR IMPOSITION OF RESTRICTIVE COVENANTS AND TO BE USED TEMPORARILY

LAND PROPOSED TO BE PERMANENTLY ACQUIRED

1-1

BOOK OF REFERENCE PLOT NUMBER

The Base mapping is based upon Ordnance Survey (OS) data. Reproduced by permission of Ordnance Survey on behalf of HMSO. © Crown copyright and database right 2025. All rights reserved. Ordnance Survey licence number 0100031673.
Esri, Intermap, NASA, NOAA, USGS, Sources: Esri, TomTom, Garmin, FAO, NOAA, USGS, © OpenStreetMap contributors, and the GIS User Community

Notes:

1. All dimensions are in metres unless stated otherwise.

2. These Land Plans should be read in conjunction with other plans and documents in the DCO application, in particular the Development Consent Order [EN010157/APP/3.1], Book of Reference [EN010157/APP/4.2] and the Statement of Reasons [EN010157/APP/4.1].

3. Land parcel/plot numbers are made up of a unique plot number. These plot numbers correspond to those represented in the Book of Reference; the first number in the sequence reflects the sheet number.

4. All easements, servitudes and private rights are proposed to be extinguished on land that is to be acquired, unless stated otherwise in the Development Consent Order [EN010157/APP/3.1] or the Book of Reference [EN010157/APP/4.2].

P03	01/09/2025	JT	SK	KC	ND
P02	01/07/2025	JT	SK	KC	ND
P01	10/02/2025	NH	SK	KC	ND
Rev	Date	By	Chkd	Appd	Authd

Client

RWE

Ardent

Designer

Project Name

Peartree Hill Solar Farm

Drawing Title

Land Plan

SHEET 5 OF 17

Scale at A1

1:2500

Coordinate System:

British National Grid

Status

DCO Application

Infrastructure Planning (Applications: Prescribed Forms and Procedure) Regulations 2009

PINS Number

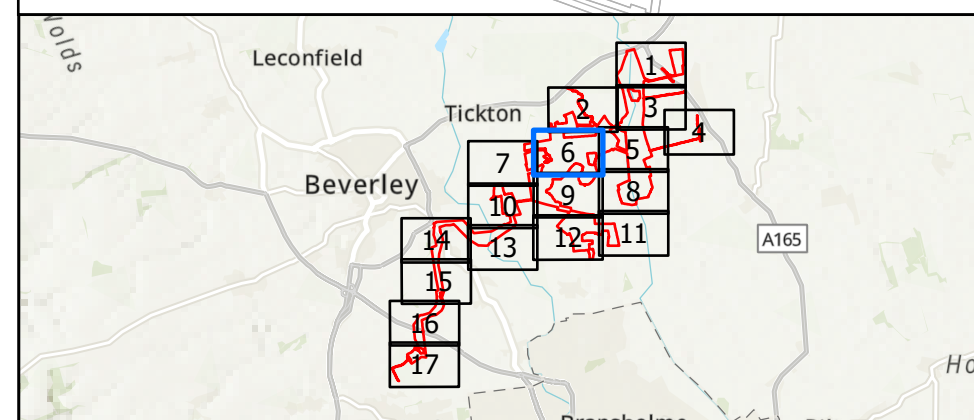
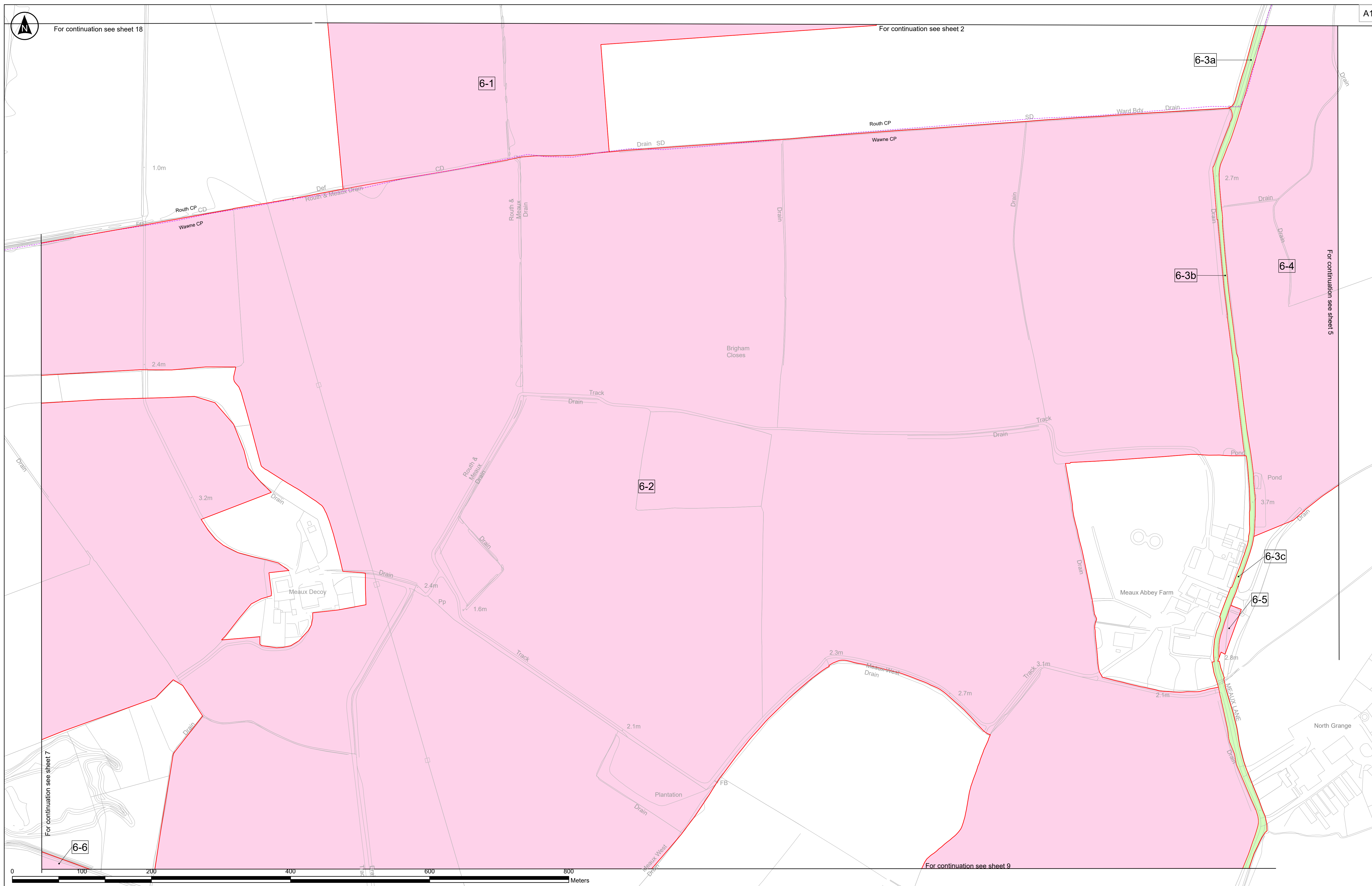
EN010157/APP/2.4

Rev

P03

Drawing Name

080_ARDG_PHSF_LAND PLANS



Key

ORDER LIMITS

BOOK OF REFERENCE PLOT NUMBER

PARISH BOUNDARY

LAND PROPOSED FOR TEMPORARY POSSESSION

LAND PROPOSED TO BE PERMANENTLY ACQUIRED

The Base mapping is based upon Ordnance Survey (OS) data. Reproduced by permission of Ordnance Survey on behalf of HMSO. © Crown copyright and database right 2025. All rights reserved. Ordnance Survey licence number 0100031673.
Esri, Intermap, NASA, NGA, USGS, Sources: Esri, TomTom, Garmin, FAO, NOAA, USGS, © OpenStreetMap contributors, and the GIS User Community

Notes:

1. All dimensions are in metres unless stated otherwise.
2. These Land Plans should be read in conjunction with other plans and documents in the DCO application, in particular the Development Consent Order [EN010157/APP/3.1], Book of Reference [EN010157/APP/4.2] and the Statement of Reasons [EN010157/APP/4.1].
3. Land parcel/plot numbers are made up of a unique plot number. These plot numbers correspond to those represented in the Book of Reference; the first number in the sequence reflects the sheet number.
4. All easements, servitudes and private rights are proposed to be extinguished on land that is to be acquired, unless stated otherwise in the Development Consent Order [EN010157/APP/3.1] or the Book of Reference [EN010157/APP/4.2].

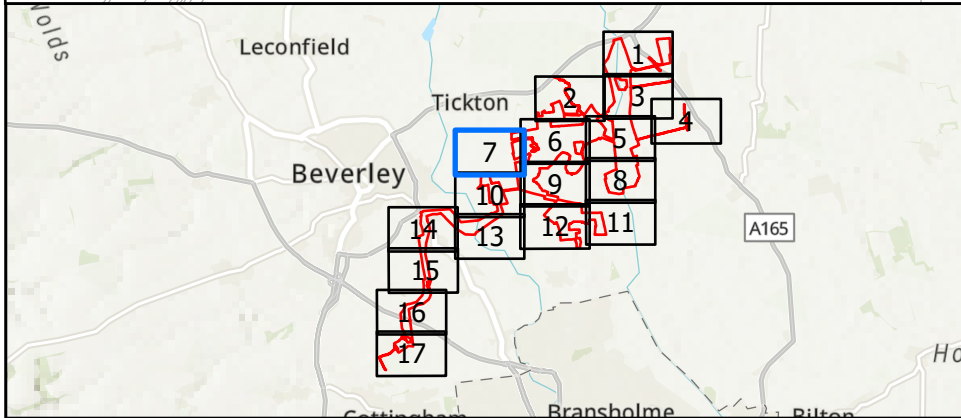
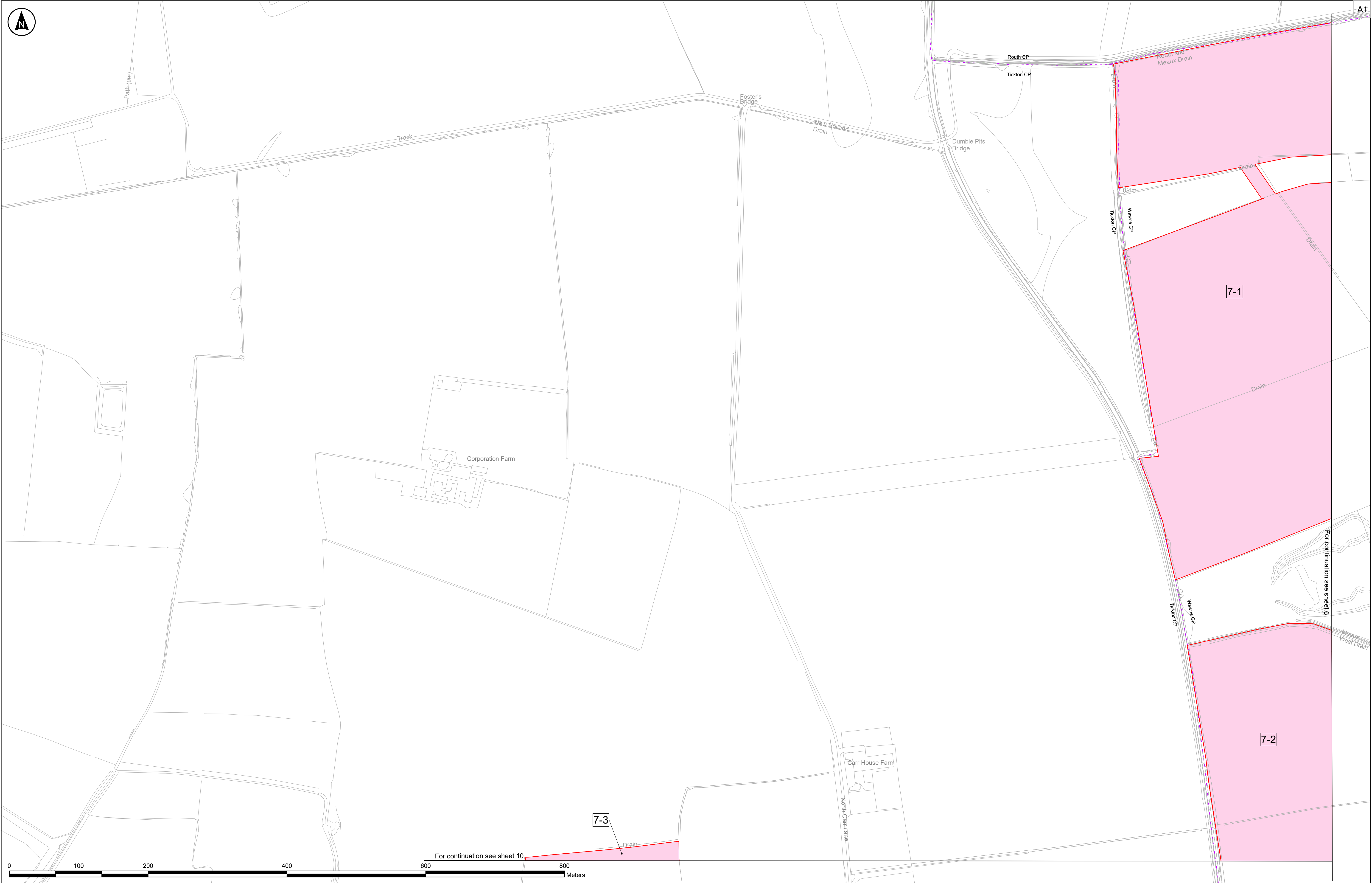

P03	01/09/2025	JT	SK	KC	ND
P02	01/07/2025	JT	SK	KC	ND
P01	10/02/2025	NH	SK	KC	ND
Rev	Date	By	Chkd	Appd	Authd

Client	RWE
Designer	Ardent

Project Name
Peartree Hill Solar Farm

Drawing Title
Land Plan
SHEET 6 OF 17

Scale at A1	Coordinate System:	
1:2500	British National Grid	
Status		
DCO Application		
Infrastructure Planning (Applications: Prescribed Forms and Procedure) Regulations 2009.		
PINS Number		Rev
EN010157/APP/2.4		P03
Drawing Name		
080_ARDG_PHSF_LAND PLANS		



— ORDER LIMITS

- - - PARISH BOUNDARY

LAND PROPOSED TO BE PERMANENTLY ACQUIRED

1-1

BOOK OF REFERENCE PLOT NUMBER

The Base mapping is based upon Ordnance Survey (OS) data. Reproduced by permission of Ordnance Survey on behalf of HMSO. © Crown copyright and database right 2025. All rights reserved. Ordnance Survey licence number 0100031673.

Esri, Intermap, NASA, NGA, USGS, Sources: Esri, TomTom, Garmin, FAO, NOAA, USGS, © OpenStreetMap contributors, and the GIS User Community

Notes:

1. All dimensions are in metres unless stated otherwise.

2. These Land Plans should be read in conjunction with other plans and documents in the DCO application, in particular the Development Consent Order [EN010157/APP/3.1], Book of Reference [EN010157/APP/4.2] and the Statement of Reasons [EN010157/APP/4.1].

3. Land parcel/plot numbers are made up of a unique plot number. These plot numbers correspond to those represented in the Book of Reference; the first number in the sequence reflects the sheet number.

4. All easements, servitudes and private rights are proposed to be extinguished on land that is to be acquired, unless stated otherwise in the Development Consent Order [EN010157/APP/3.1] or the Book of Reference [EN010157/APP/4.2].

P03	01/09/2025	JT	SK	KC	ND
P02	01/07/2025	JT	SK	KC	ND
P01	10/02/2025	NH	SK	KC	ND
Rev	Date	By	Chkd	Appd	Authd

Client

RWE

Ardent

Designer

Project Name

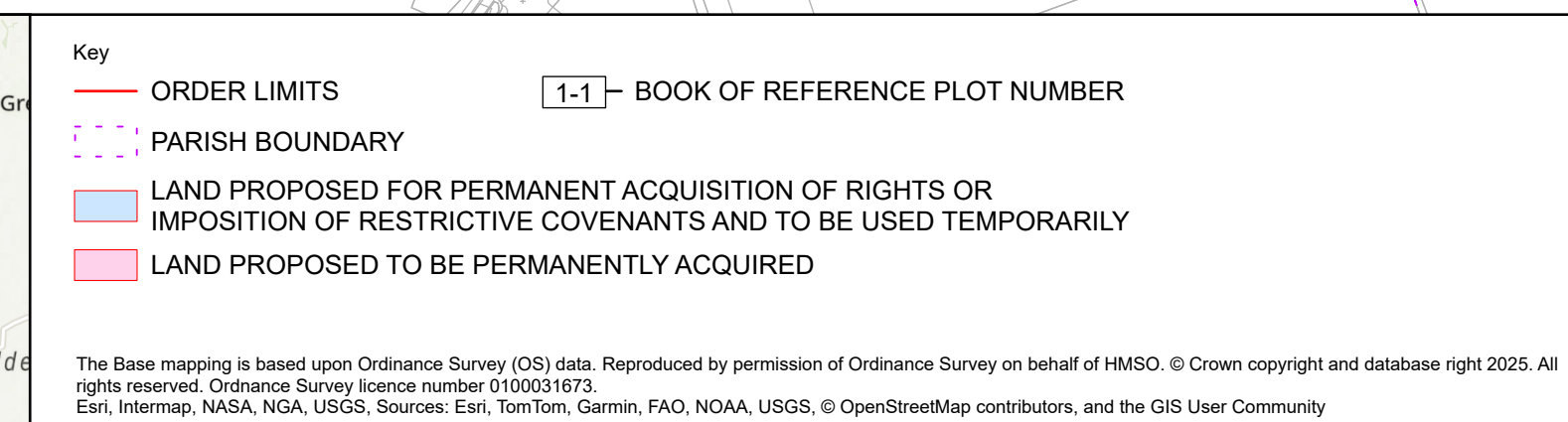
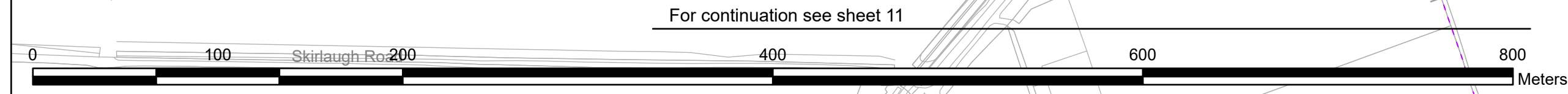
Peartree Hill Solar Farm

Drawing Title

Land Plan

SHEET 7 OF 17

Scale at A1	Coordinate System:
1:2500	British National Grid
Status	
DCO Application	
Infrastructure Planning (Applications: Prescribed Forms and Procedure) Regulations 2008	
PINS Number	Rev
EN010157/APP/2.4	P03
Drawing Name	
080_ARDG_PHSF_LAND PLANS	



<p>Notes:</p> <ol style="list-style-type: none"> 1. All dimensions are in metres unless stated otherwise. 2. These Land Plans should be read in conjunction with other plans and documents in the DCO application, in particular the Development Consent Order [ENO10157/APP/3.1], Book of Reference [ENO10157/APP/4.2] and the Statement of Reasons [ENO10157/APP/4.1]. 3. Land parcel/pilot numbers are made up of a unique pilot number. These pilot numbers correspond to those represented in the Book of Reference; the first number in the sequence reflects the sheet number. 4. All easements, servitudes and private rights are proposed to be unencumbered or, where that is to be acquired, unless stated otherwise in the Development Consent Order [ENO10157/APP/3.1] or the Book of Reference [ENO10157/APP/4.2]. 	P03	01/09/2025	JT	SK	KC	ND
	P02	01/07/2025	JT	SK	KC	ND
	P01	10/02/2025	NH	SK	KC	ND
	Rev	Date	By	Chkd	Appd	Authd

Client

RWE

Designer

Ardent

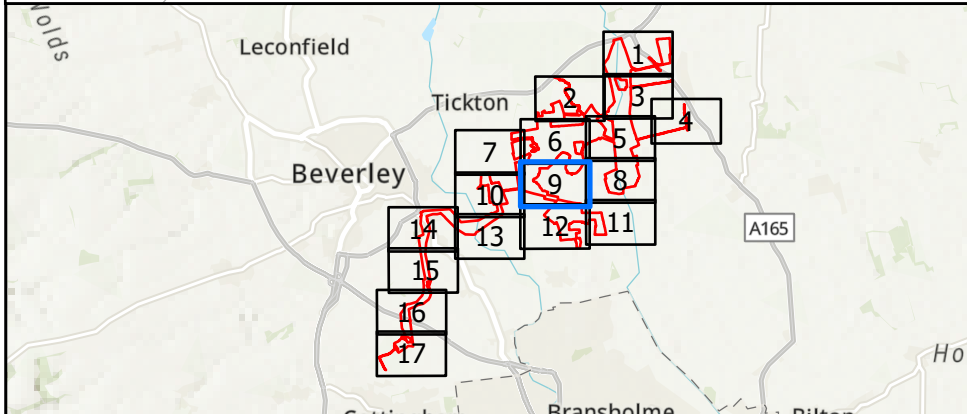
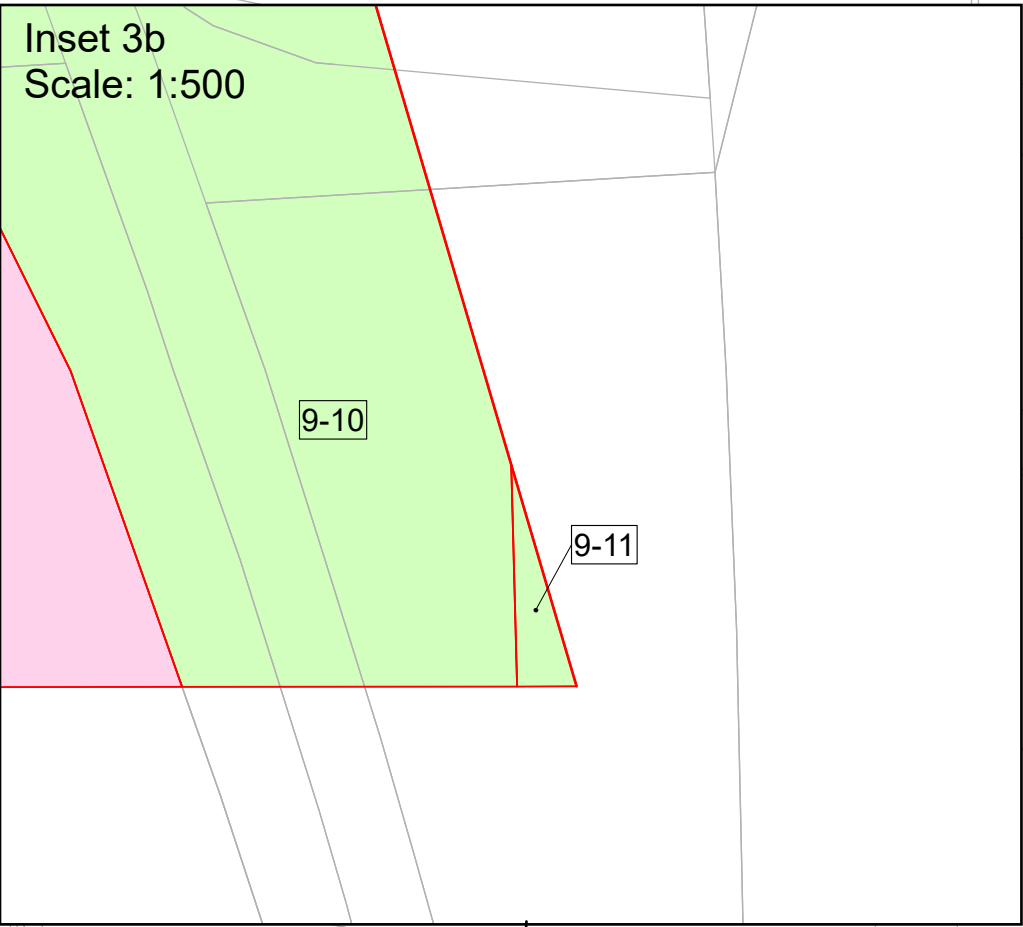
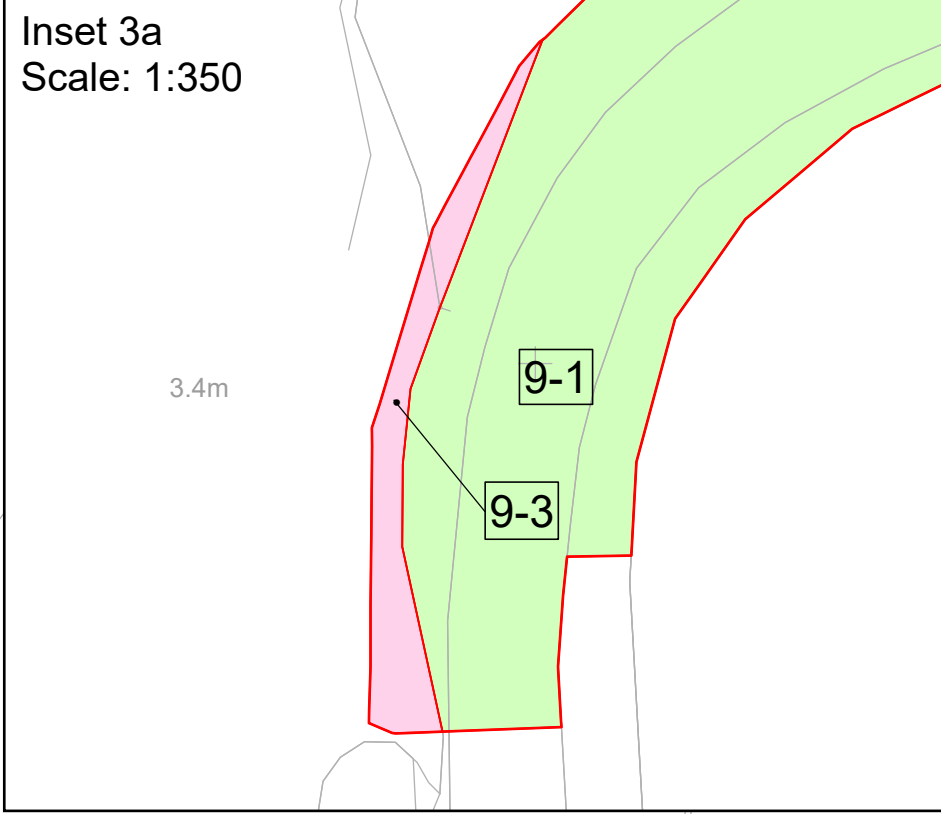
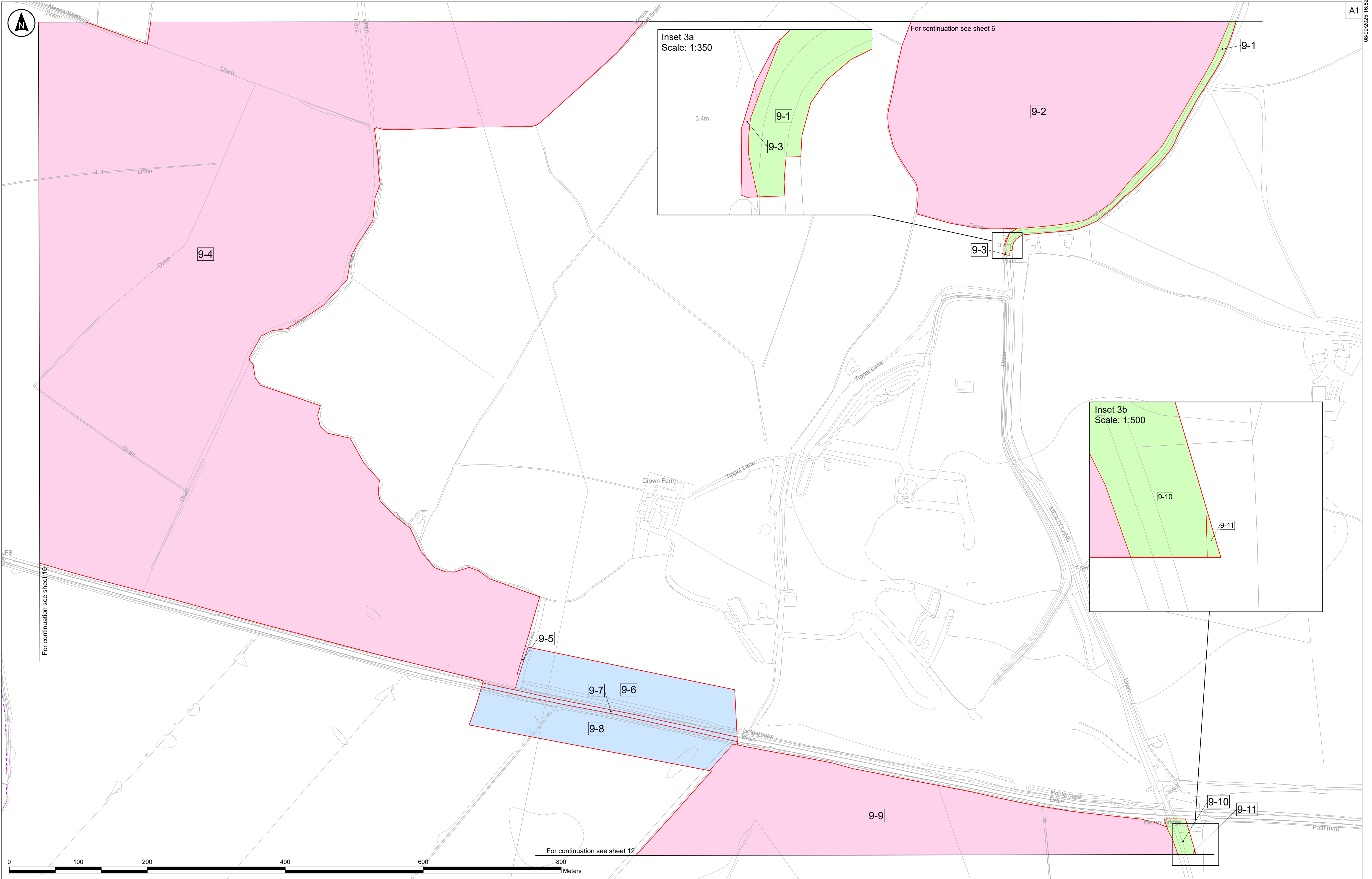
Project Name
Peartree Hill Solar Farm

Drawing Title

Land Plan

SHEET 8 OF 17

Scale at A1	Coordinate System:
1:2500	British National Grid
Status	
DCO Application	
Infrastructure Planning (Applications: Prescribed Forms and Procedure) Regulations 2009.	
PINS Number	Rev
EN010157/APP/2.4	P03
Drawing Name	
080_ARGD_PHSF_LAND PLANS	



Key

- ORDER LIMITS
- PARISH BOUNDARY
- LAND PROPOSED FOR PERMANENT ACQUISITION OF RIGHTS OR IMPOSITION OF RESTRICTIVE COVENANTS AND TO BE USED TEMPORARILY
- LAND PROPOSED FOR TEMPORARY POSSESSION
- LAND PROPOSED TO BE PERMANENTLY ACQUIRED

1-1 BOOK OF REFERENCE PLOT NUMBER

The Base mapping is based upon Ordnance Survey (OS) data. Reproduced by permission of Ordnance Survey on behalf of HMSO. © Crown copyright and database right 2025. All rights reserved. Ordnance Survey licence number 0100031673.
Esri, Intermap, NASA, NGA, USGS, Sources: Esri, TomTom, Garmin, FAO, NOAA, USGS, © OpenStreetMap contributors, and the GIS User Community

Notes:

1. All dimensions are in metres unless stated otherwise.
2. These Land Plans should be read in conjunction with other plans and documents in the DCO application, in particular the Development Consent Order [EN010157/APP/3.1], Book of Reference [EN010157/APP/4.2] and the Statement of Reasons [EN010157/APP/4.1].
3. Land parcel/plot numbers are made up of a unique plot number. These plot numbers correspond to those represented in the Book of Reference; the first number in the sequence reflects the sheet number.
4. All easements, servitudes and private rights are proposed to be extinguished on land that is to be acquired, unless stated otherwise in the Development Consent Order [EN010157/APP/3.1] or the Book of Reference [EN010157/APP/4.2].

P03	01/09/2025	JT	SK	KC	ND
P02	01/07/2025	JT	SK	KC	ND
P01	10/02/2025	NH	SK	KC	ND
Rev	Date	By	Chkd	Appd	Authd

Client

RWE

Designer

Ardent

Project Name

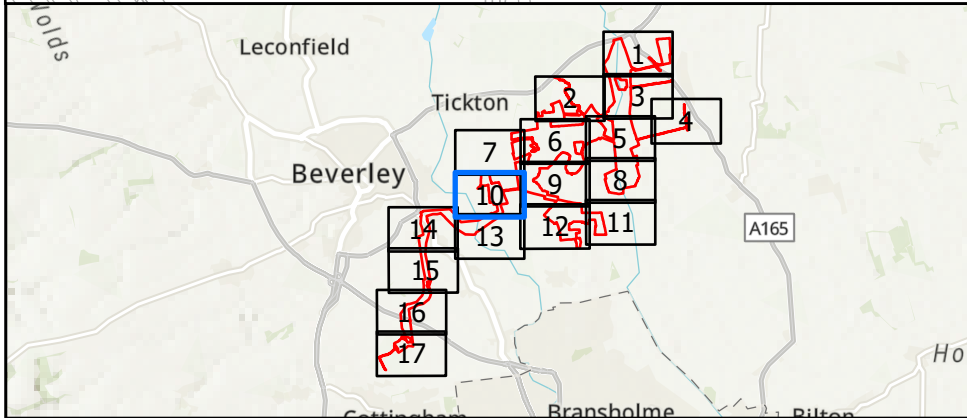
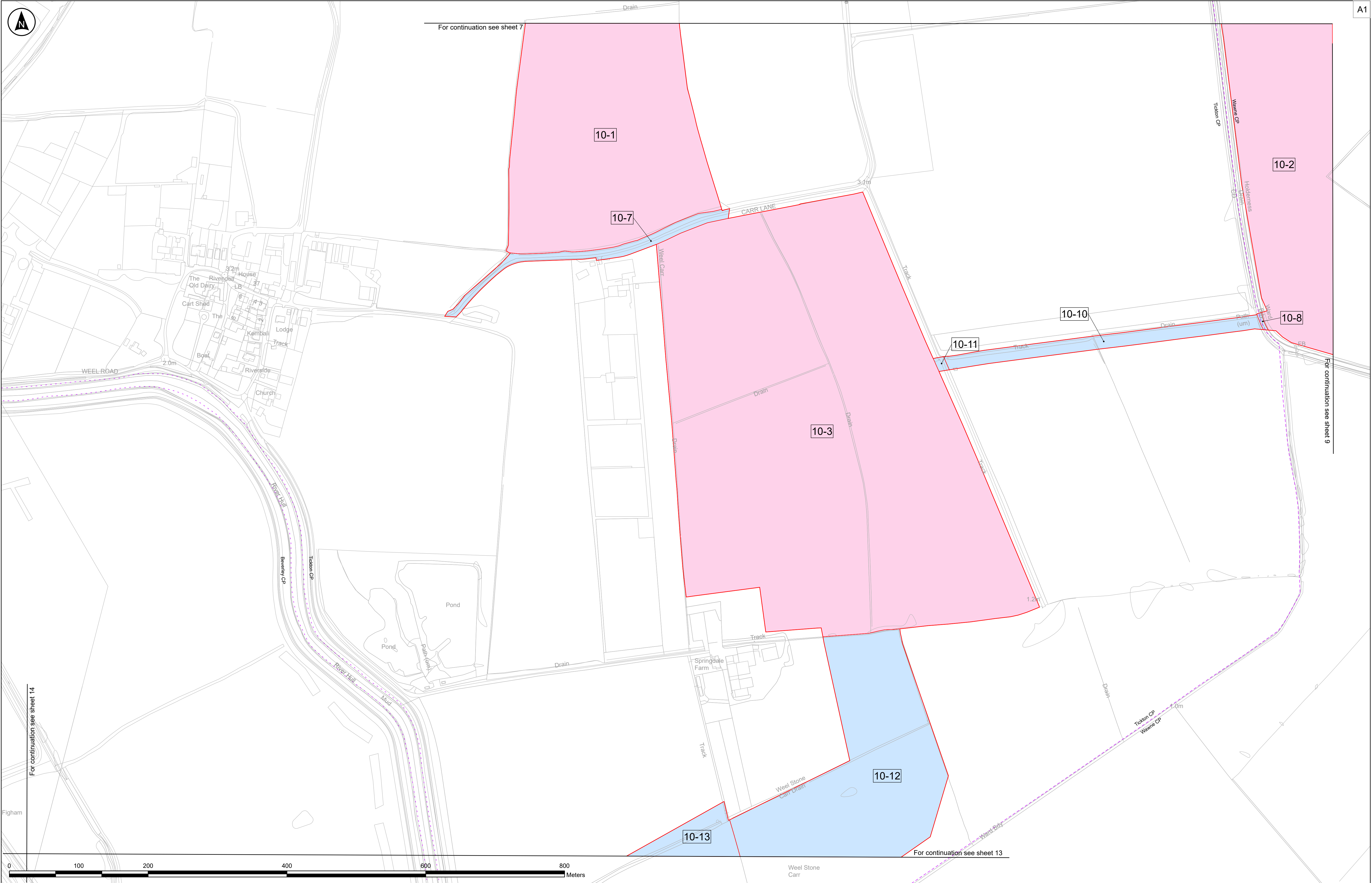
Peartree Hill Solar Farm

Drawing Title

Land Plan

SHEET 9 OF 17

Scale at A1	Coordinate System:
1:2500	British National Grid
Status	
DCO Application	
Infrastructure Planning (Applications: Prescribed Forms and Procedure) Regulations 2009	
PINS Number	Rev
EN010157/APP/2.4	P03
Drawing Name	
080_ARDG_PHSF_LAND PLANS	



Key

ORDER LIMITS

PARISH BOUNDARY

LAND PROPOSED FOR PERMANENT ACQUISITION OF RIGHTS OR IMPOSITION OF RESTRICTIVE COVENANTS AND TO BE USED TEMPORARILY

LAND PROPOSED TO BE PERMANENTLY ACQUIRED

1-1

BOOK OF REFERENCE PLOT NUMBER

The Base mapping is based upon Ordnance Survey (OS) data. Reproduced by permission of Ordnance Survey on behalf of HMSO. © Crown copyright and database right 2025. All rights reserved. Ordnance Survey licence number 0100031673.
Esri, Intermap, NASA, NOAA, USGS, Sources: Esri, TomTom, Garmin, FAO, NOAA, USGS, © OpenStreetMap contributors, and the GIS User Community

Notes:

1. All dimensions are in metres unless stated otherwise.

2. These Land Plans should be read in conjunction with other plans and documents in the DCO application, in particular the Development Consent Order [EN010157/APP/3.1], Book of Reference [EN010157/APP/4.2] and the Statement of Reasons [EN010157/APP/4.1].

3. Land parcel/plot numbers are made up of a unique plot number. These plot numbers correspond to those represented in the Book of Reference; the first number in the sequence reflects the sheet number.

4. All easements, servitudes and private rights are proposed to be extinguished on land that is to be acquired, unless stated otherwise in the Development Consent Order [EN010157/APP/3.1] or the Book of Reference [EN010157/APP/4.2].

P03	01/09/2025	JT	SK	KC	ND
P02	01/07/2025	JT	SK	KC	ND
P01	10/02/2025	NH	SK	KC	ND
Rev	Date	By	Chkd	Appd	Authd

Client

RWE

Ardent

Designer

Project Name

Peartree Hill Solar Farm

Drawing Title

Land Plan

SHEET 10 OF 17

Scale at A1

1:2500

Status

DCO Application

Infrastructure Planning (Applications: Prescribed Forms and Procedure) Regulations 2009.

PINS Number

EN010157/APP/2.4

Drawing Name

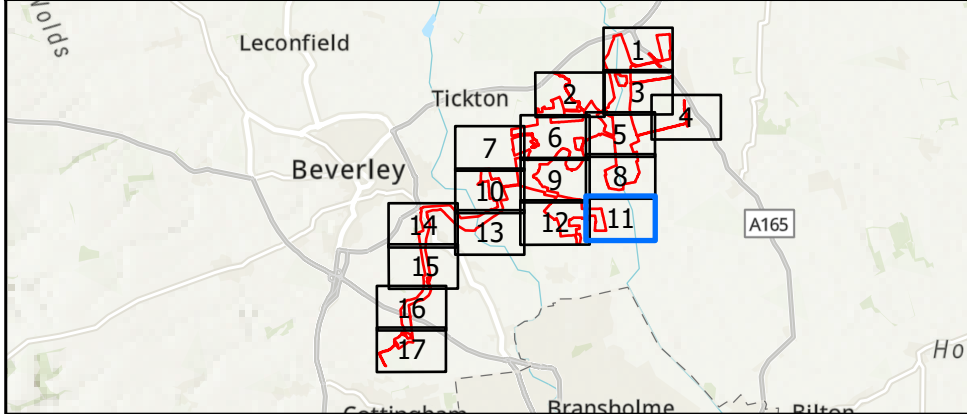
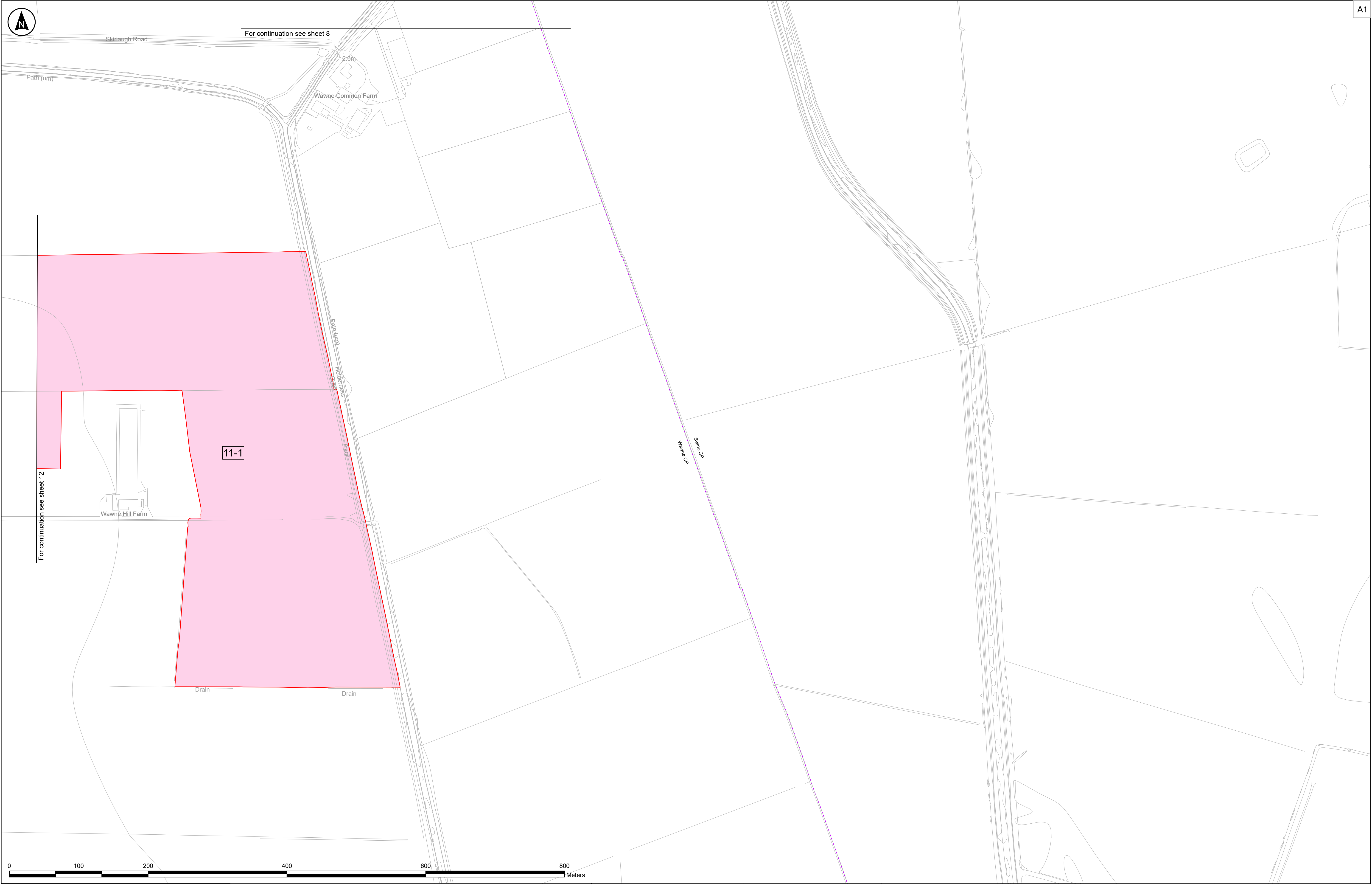
080_ARDG_PHSF_LAND PLANS

Coordinate System:

British National Grid

Rev

P03



Key

ORDER LIMITS

PARISH BOUNDARY

LAND PROPOSED TO BE PERMANENTLY ACQUIRED

11-1

BOOK OF REFERENCE PLOT NUMBER

The Base mapping is based upon Ordnance Survey (OS) data. Reproduced by permission of Ordnance Survey on behalf of HMSO. © Crown copyright and database right 2025. All rights reserved. Ordnance Survey licence number 0100031673.
Esri, Intermap, NASA, NGA, USGS, Sources: Esri, TomTom, Garmin, FAO, NOAA, USGS, © OpenStreetMap contributors, and the GIS User Community

Notes:

1. All dimensions are in metres unless stated otherwise.

2. These Land Plans should be read in conjunction with other plans and documents in the DCO application, in particular the Development Consent Order [EN010157/APP/3.1], Book of Reference [EN010157/APP/4.2] and the Statement of Reasons [EN010157/APP/4.1].

3. Land parcel/plot numbers are made up of a unique plot number. These plot numbers correspond to those represented in the Book of Reference; the first number in the sequence reflects the sheet number.

4. All easements, servitudes and private rights are proposed to be extinguished on land that is to be acquired, unless stated otherwise in the Development Consent Order [EN010157/APP/3.1] or the Book of Reference [EN010157/APP/4.2].

P03	01/09/2025	JT	SK	KC	ND
P02	01/07/2025	JT	SK	KC	ND
P01	10/02/2025	NH	SK	KC	ND
Rev	Date	By	Chkd	Appd	Authd

Client

RWE

Ardent

Designer

Project Name


Peartree Hill Solar Farm

Drawing Title

Land Plan

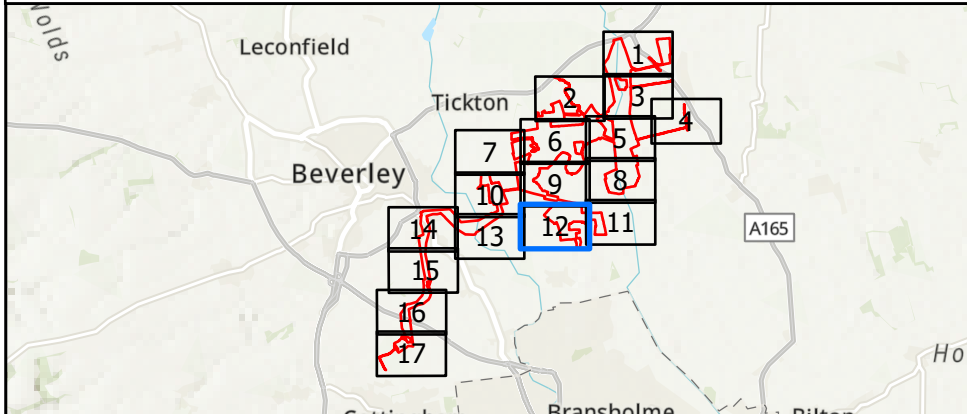
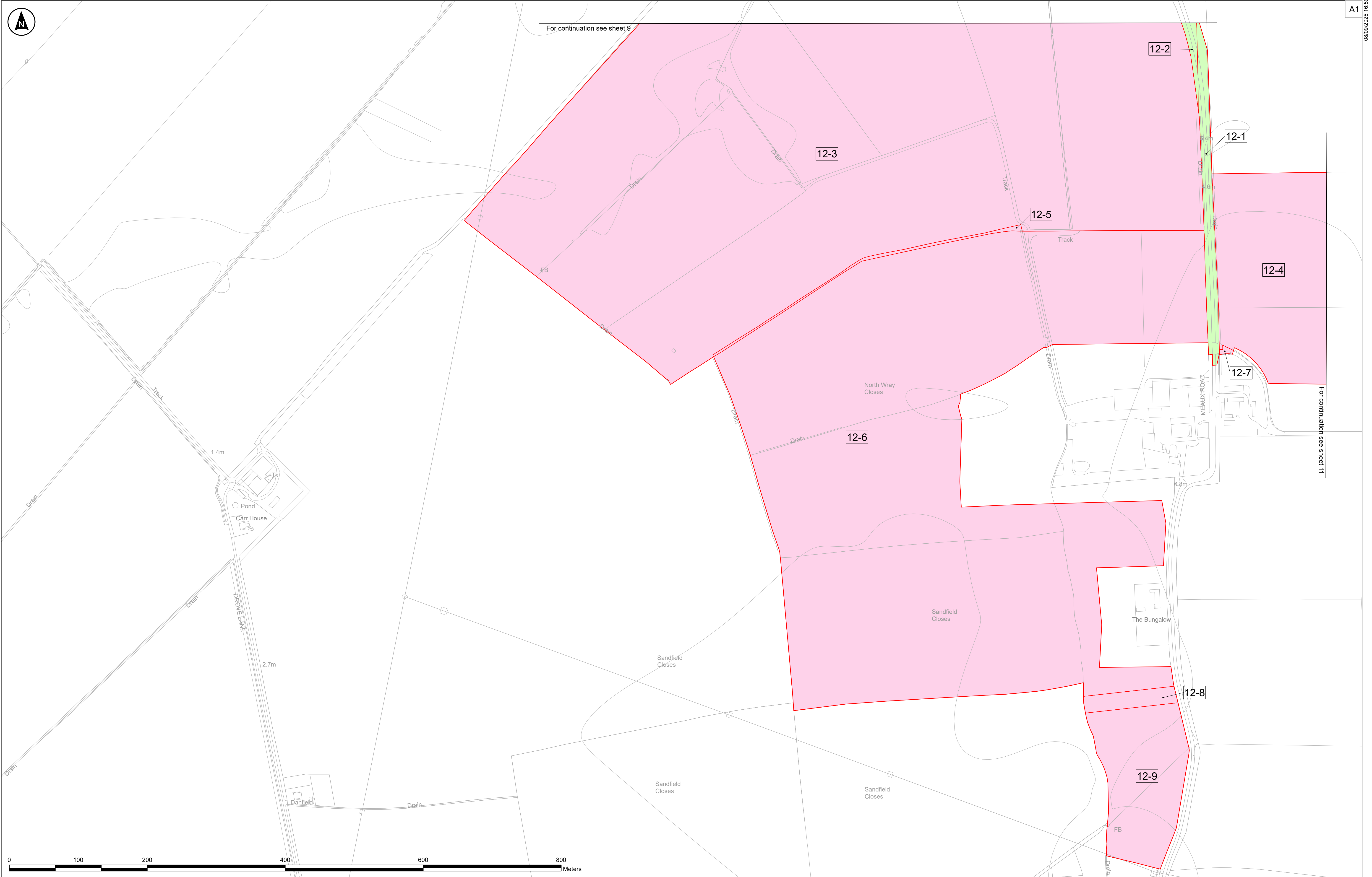
SHEET 11 OF 17

Scale at A1	Coordinate System:
1:2500	British National Grid
Status	
DCO Application	
Infrastructure Planning (Applications: Prescribed Forms and Procedure) Regulations 2009	
PINS Number	Rev
EN010157/APP/2.4	P03
Drawing Name	
080_ARDG_PHSF_LAND PLANS	



A1

06/09/2025 16:59



Key

- ORDER LIMITS
- PARISH BOUNDARY
- LAND PROPOSED FOR TEMPORARY POSSESSION
- LAND PROPOSED TO BE PERMANENTLY ACQUIRED

1-1 BOOK OF REFERENCE PLOT NUMBER

The Base mapping is based upon Ordnance Survey (OS) data. Reproduced by permission of Ordnance Survey on behalf of HMSO. © Crown copyright and database right 2025. All rights reserved. Ordnance Survey licence number 0100031673.
Esri, Intermap, NASA, NGA, USGS, Sources: Esri, TomTom, Garmin, FAO, NOAA, USGS, © OpenStreetMap contributors, and the GIS User Community

Notes:

1. All dimensions are in metres unless stated otherwise.

2. These Land Plans should be read in conjunction with other plans and documents in the DCO application, in particular the Development Consent Order [EN010157/APP/3.1], Book of Reference [EN010157/APP/4.2] and the Statement of Reasons [EN010157/APP/4.1].

3. Land parcel/plot numbers are made up of a unique plot number. These plot numbers correspond to those represented in the Book of Reference; the first number in the sequence reflects the sheet number.

4. All easements, servitudes and private rights are proposed to be extinguished on land that is to be acquired, unless stated otherwise in the Development Consent Order [EN010157/APP/3.1] or the Book of Reference [EN010157/APP/4.2].

P03	01/09/2025	JT	SK	KC	ND
P02	01/07/2025	JT	SK	KC	ND
P01	10/02/2025	NH	SK	KC	ND
Rev	Date	By	Chkd	Appd	Authd

Client

RWE

Designer

Ardent

Project Name

Peartree Hill Solar Farm

Drawing Title

Land Plan

SHEET 12 OF 17

Scale at A1

1:2500

Status

DCO Application

Infrastructure Planning (Applications: Prescribed Forms and Procedure) Regulations 2009

PINS Number

EN010157/APP/2.4

Drawing Name

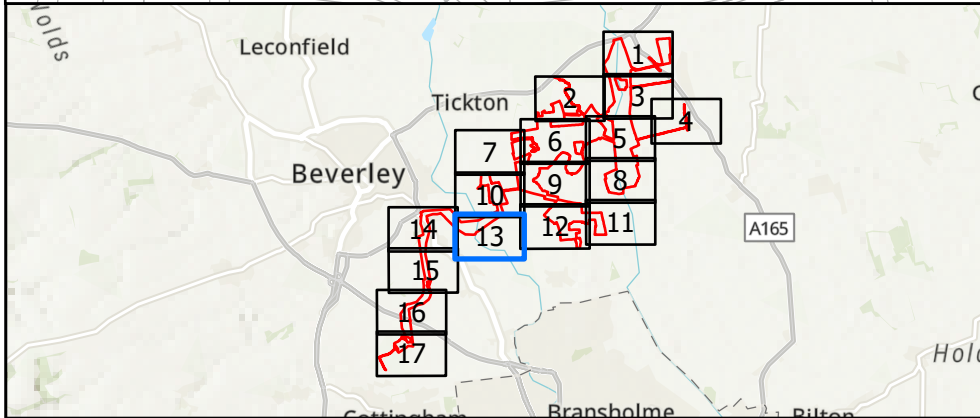
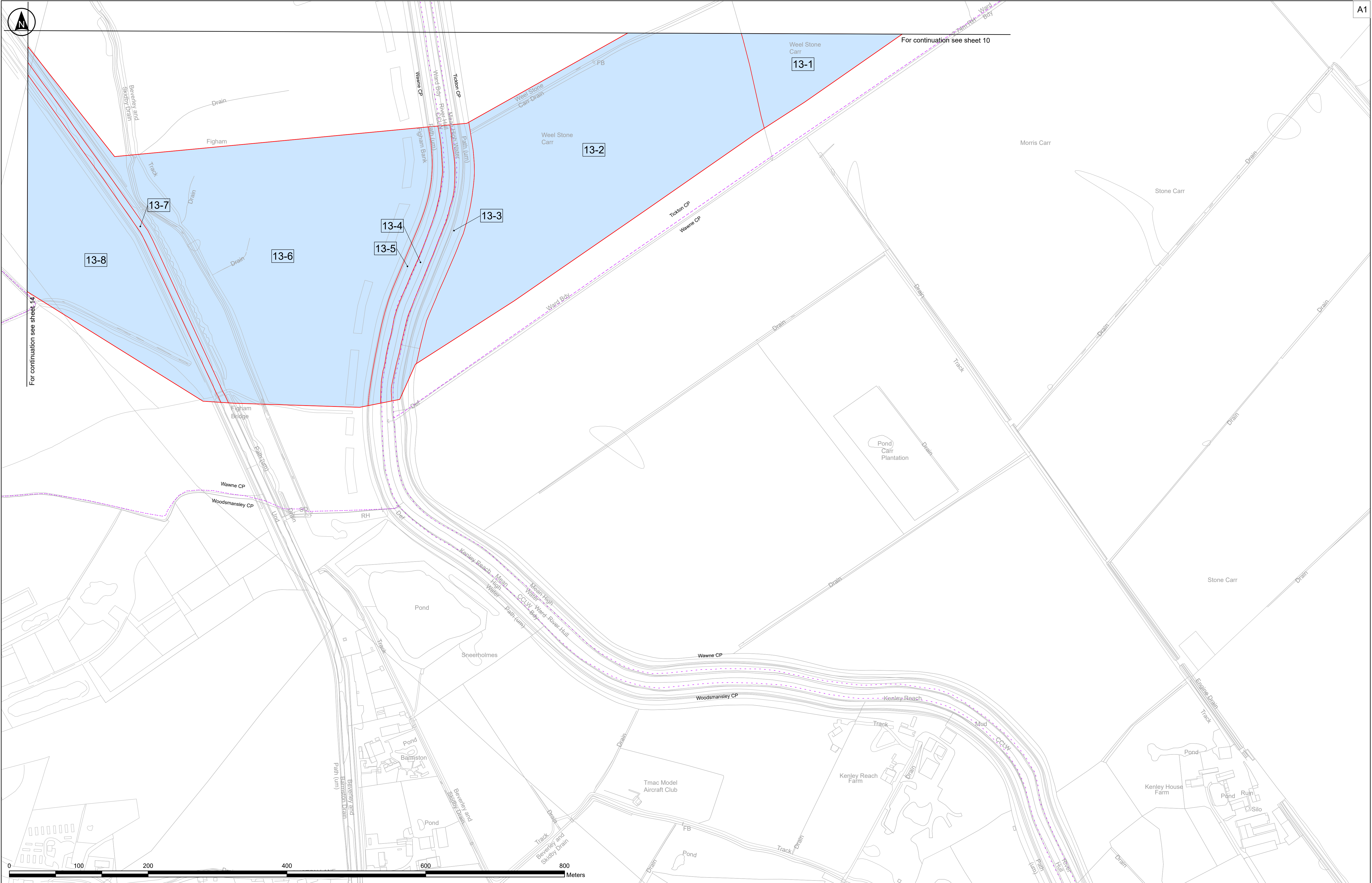
080_ARDG_PHSF_LAND PLANS

Coordinate System

British National Grid

Rev

P03



Key

ORDER LIMITS

PARISH BOUNDARY

LAND PROPOSED FOR PERMANENT ACQUISITION OF RIGHTS OR IMPOSITION OF RESTRICTIVE COVENANTS AND TO BE USED TEMPORARILY

1-1

BOOK OF REFERENCE PLOT NUMBER

The Base mapping is based upon Ordnance Survey (OS) data. Reproduced by permission of Ordnance Survey on behalf of HMSO. © Crown copyright and database right 2025. All rights reserved. Ordnance Survey licence number 0100031673.
Esri, Intermap, NASA, NGA, USGS, Sources: Esri, TomTom, Garmin, FAO, NOAA, USGS, © OpenStreetMap contributors, and the GIS User Community

Notes:

1. All dimensions are in metres unless stated otherwise.

2. These Land Plans should be read in conjunction with other plans and documents in the DCO application, in particular the Development Consent Order [EN010157/APP/3.1], Book of Reference [EN010157/APP/4.2] and the Statement of Reasons [EN010157/APP/4.1].

3. Land parcel/plot numbers are made up of a unique plot number. These plot numbers correspond to those represented in the Book of Reference; the first number in the sequence reflects the sheet number.

4. All easements, servitudes and private rights are proposed to be extinguished on land that is to be acquired, unless stated otherwise in the Development Consent Order [EN010157/APP/3.1] or the Book of Reference [EN010157/APP/4.2].

P03	01/09/2025	JT	SK	KC	ND
P02	01/07/2025	JT	SK	KC	ND
P01	10/02/2025	NH	SK	KC	ND
Rev	Date	By	Chkd	Appd	Authd

Client

RWE

Ardent

Designer

Project Name

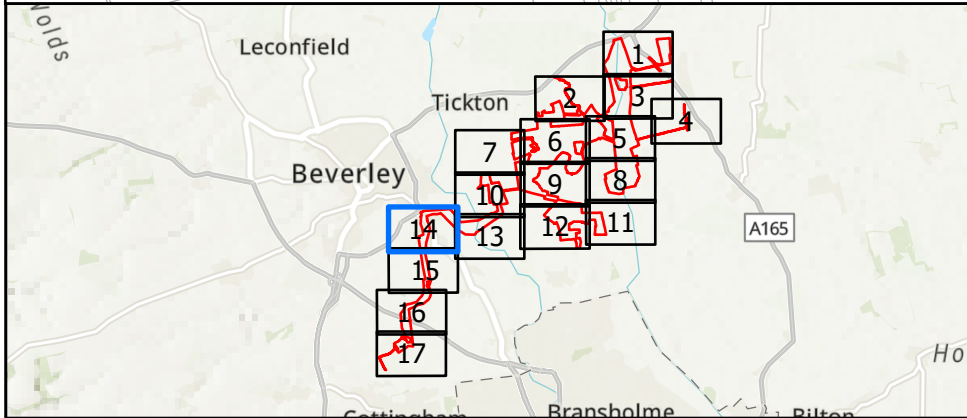
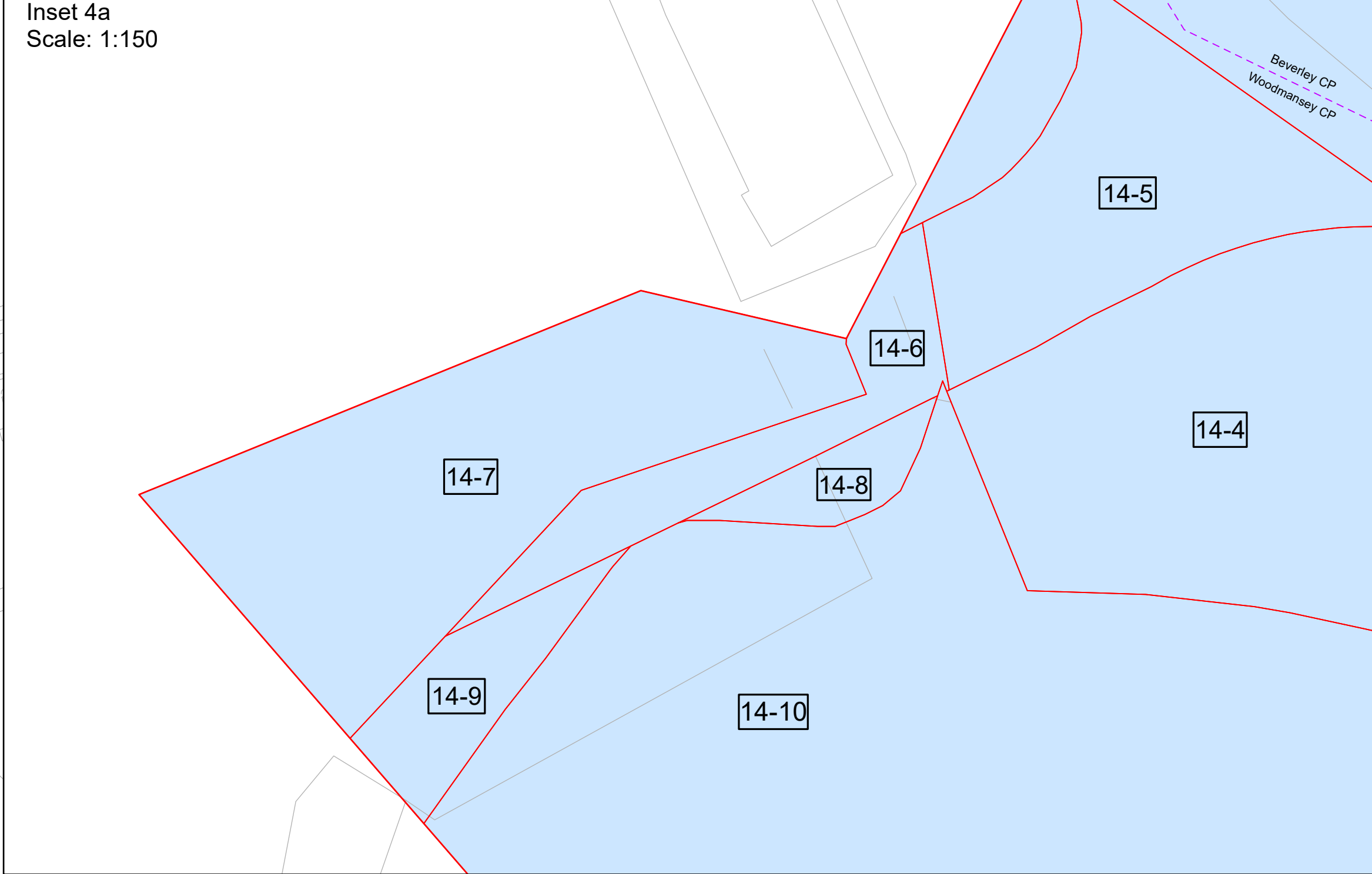
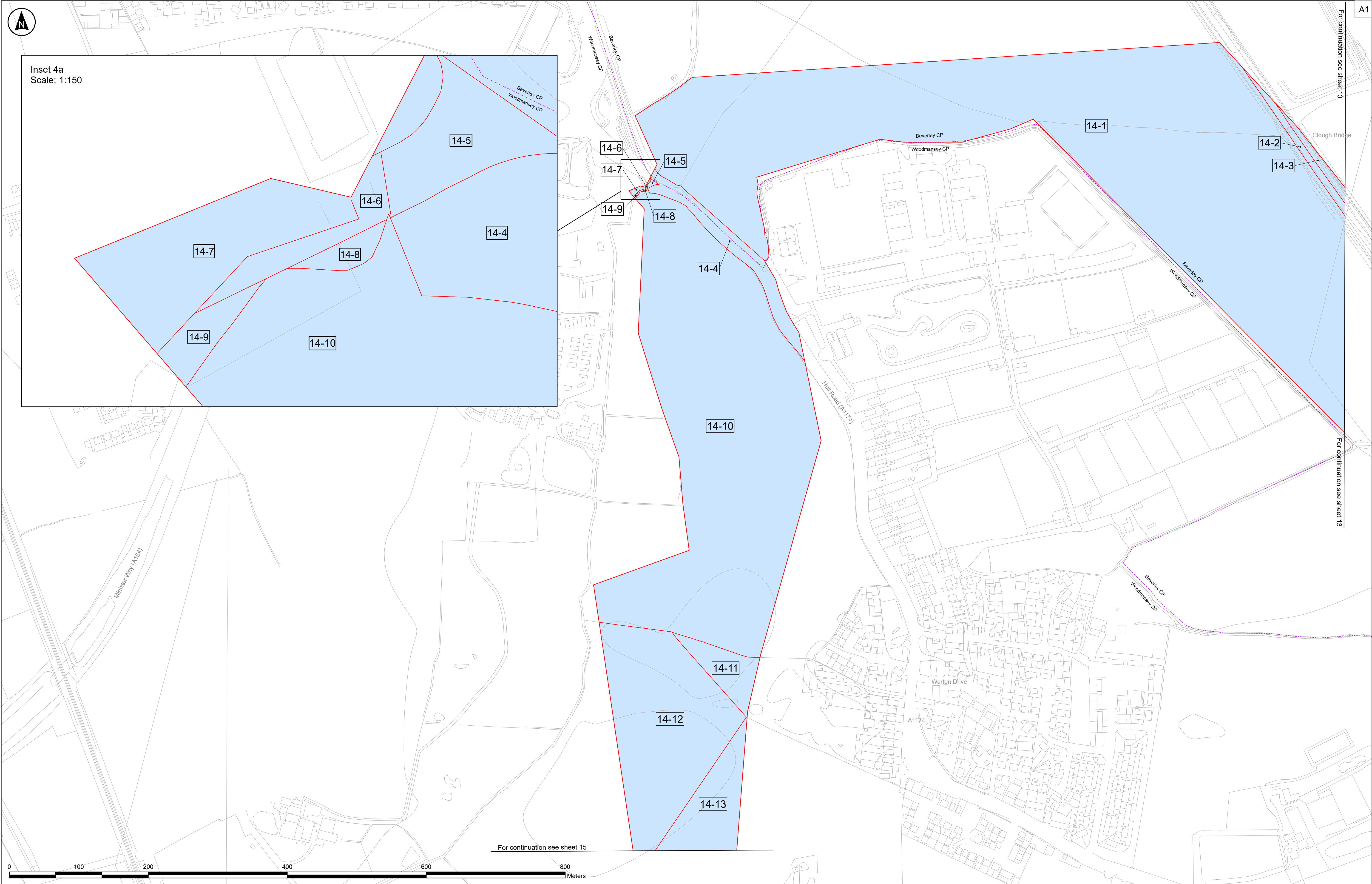
Peartree Hill Solar Farm

Drawing Title

Land Plan

SHEET 13 OF 17

Scale at A1	Coordinate System:
1:2500	British National Grid
Status	
DCO Application	
Infrastructure Planning (Applications: Prescribed Forms and Procedure) Regulations 2009	
PINS Number	Rev
EN010157/APP/2.4	P03
Drawing Name	
080_ARDG_PHSF_LAND PLANS	



Key

- ORDER LIMITS
- PARISH BOUNDARY
- LAND PROPOSED FOR PERMANENT ACQUISITION OF RIGHTS OR IMPOSITION OF RESTRICTIVE COVENANTS AND TO BE USED TEMPORARILY

1-1 BOOK OF REFERENCE PLOT NUMBER

The Base mapping is based upon Ordnance Survey (OS) data. Reproduced by permission of Ordnance Survey on behalf of HMSO. © Crown copyright and database right 2025. All rights reserved. Ordnance Survey licence number 0100031673.
Esri, Intermap, NASA, NGA, USGS, Sources: Esri, TomTom, Garmin, FAO, NOAA, USGS, © OpenStreetMap contributors, and the GIS User Community

Notes:

1. All dimensions are in metres unless stated otherwise.

2. These Land Plans should be read in conjunction with other plans and documents in the DCO application, in particular the Development Consent Order [EN010157/APP/3.1], Book of Reference [EN010157/APP/4.2] and the Statement of Reasons [EN010157/APP/4.1].

3. Land parcel/plot numbers are made up of a unique plot number. These plot numbers correspond to those represented in the Book of Reference; the first number in the sequence reflects the sheet number.

4. All easements, servitudes and private rights are proposed to be extinguished on land that is to be acquired, unless stated otherwise in the Development Consent Order [EN010157/APP/3.1] or the Book of Reference [EN010157/APP/4.2].

P03	01/09/2025	JT	SK	KC	ND
P02	01/07/2025	JT	SK	KC	ND
P01	10/02/2025	NH	SK	KC	ND
Rev	Date	By	Chkd	Appd	Authd

Client

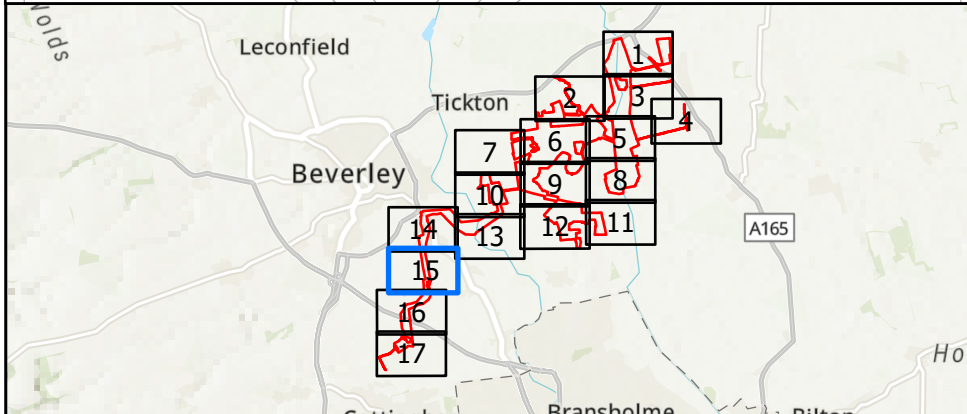
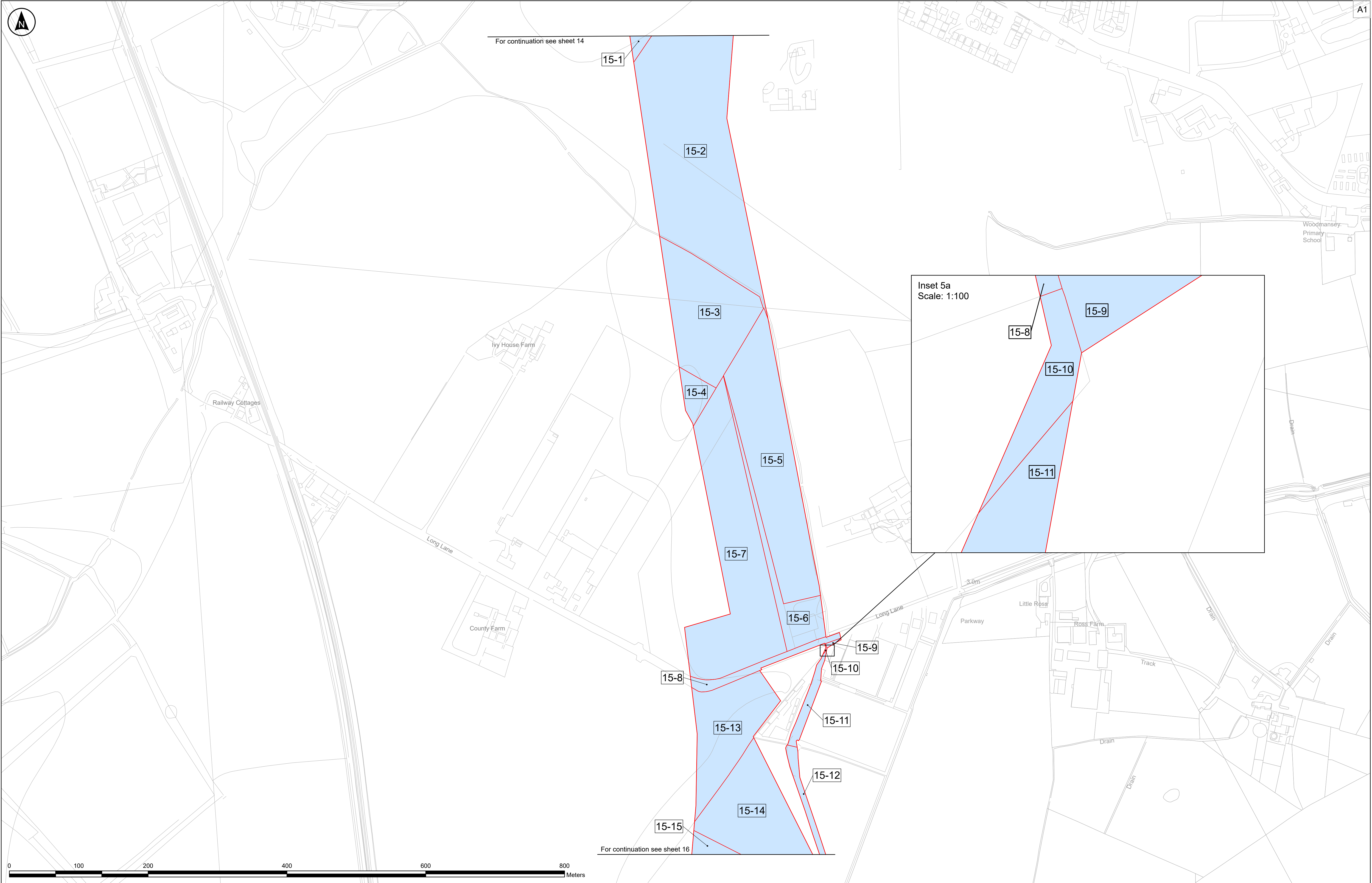
Designer

Project Name
Peartree Hill Solar Farm

Drawing Title
Land Plan

SHEET 14 OF 17

Scale at A1 1:2500	Coordinate System: British National Grid
DCO Application Status	Infrastructure Planning (Applications: Prescribed Forms and Procedure) Regulations 2008
PINS Number EN010157/APP/2.4	Rev P03
Drawing Name 080_ARDG_PHSF_LAND PLANS	



Key

ORDER LIMITS

PARISH BOUNDARY

LAND PROPOSED FOR PERMANENT ACQUISITION OF RIGHTS OR IMPOSITION OF RESTRICTIVE COVENANTS AND TO BE USED TEMPORARILY

1-1

BOOK OF REFERENCE PLOT NUMBER

The Base mapping is based upon Ordnance Survey (OS) data. Reproduced by permission of Ordnance Survey on behalf of HMSO. © Crown copyright and database right 2025. All rights reserved. Ordnance Survey licence number 0100031673.
Esri, Intermap, NASA, NGA, USGS, Sources: Esri, TomTom, Garmin, FAO, NOAA, USGS, © OpenStreetMap contributors, and the GIS User Community

Notes:

1. All dimensions are in metres unless stated otherwise.

2. These Land Plans should be read in conjunction with other plans and documents in the DCO application, in particular the Development Consent Order [EN010157/APP/3.1], Book of Reference [EN010157/APP/4.2] and the Statement of Reasons [EN010157/APP/4.1].

3. Land parcel/plot numbers are made up of a unique plot number. These plot numbers correspond to those represented in the Book of Reference; the first number in the sequence reflects the sheet number.

4. All easements, servitudes and private rights are proposed to be extinguished on land that is to be acquired, unless stated otherwise in the Development Consent Order [EN010157/APP/3.1] or the Book of Reference [EN010157/APP/4.2].

P03	01/09/2025	JT	SK	KC	ND
P02	01/07/2025	JT	SK	KC	ND
P01	10/02/2025	NH	SK	KC	ND
Rev	Date	By	Chkd	Appd	Authd

Client

RWE

Ardent

Designer

Project Name

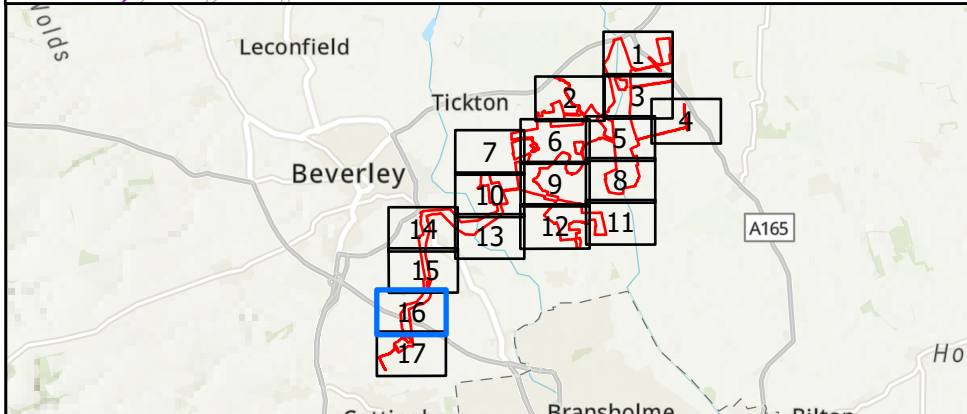
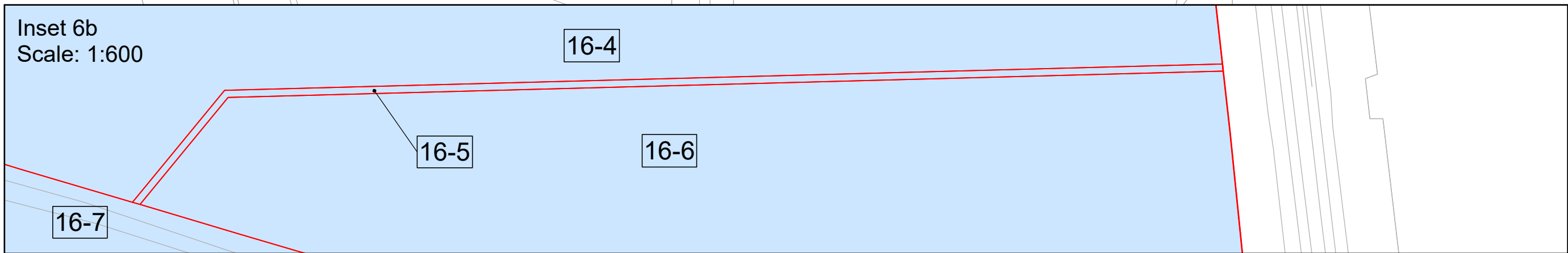
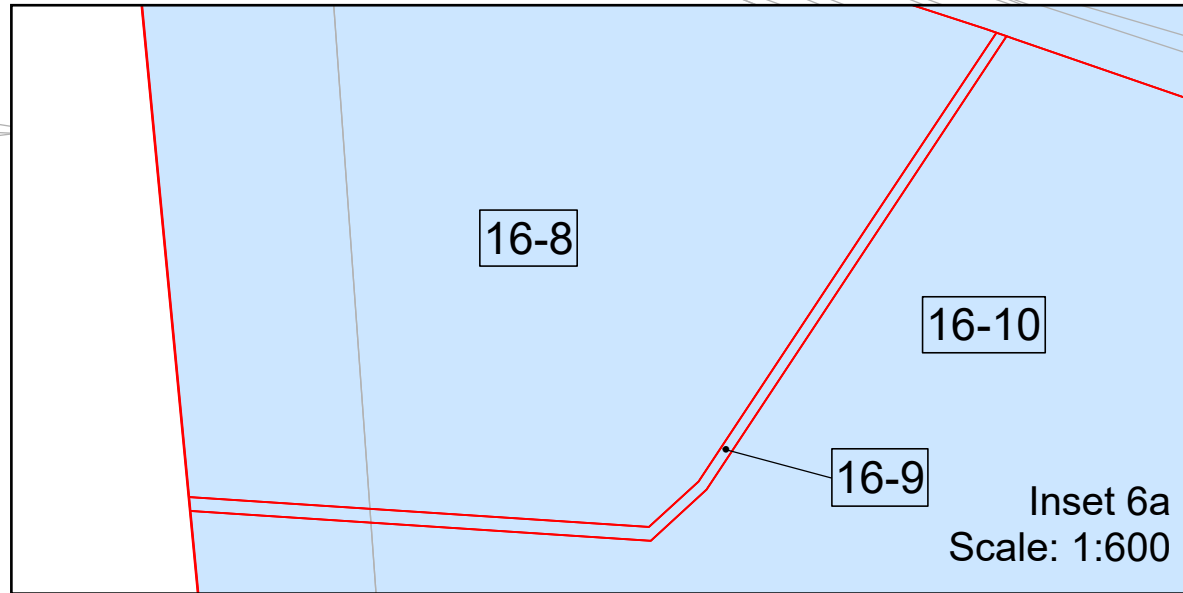
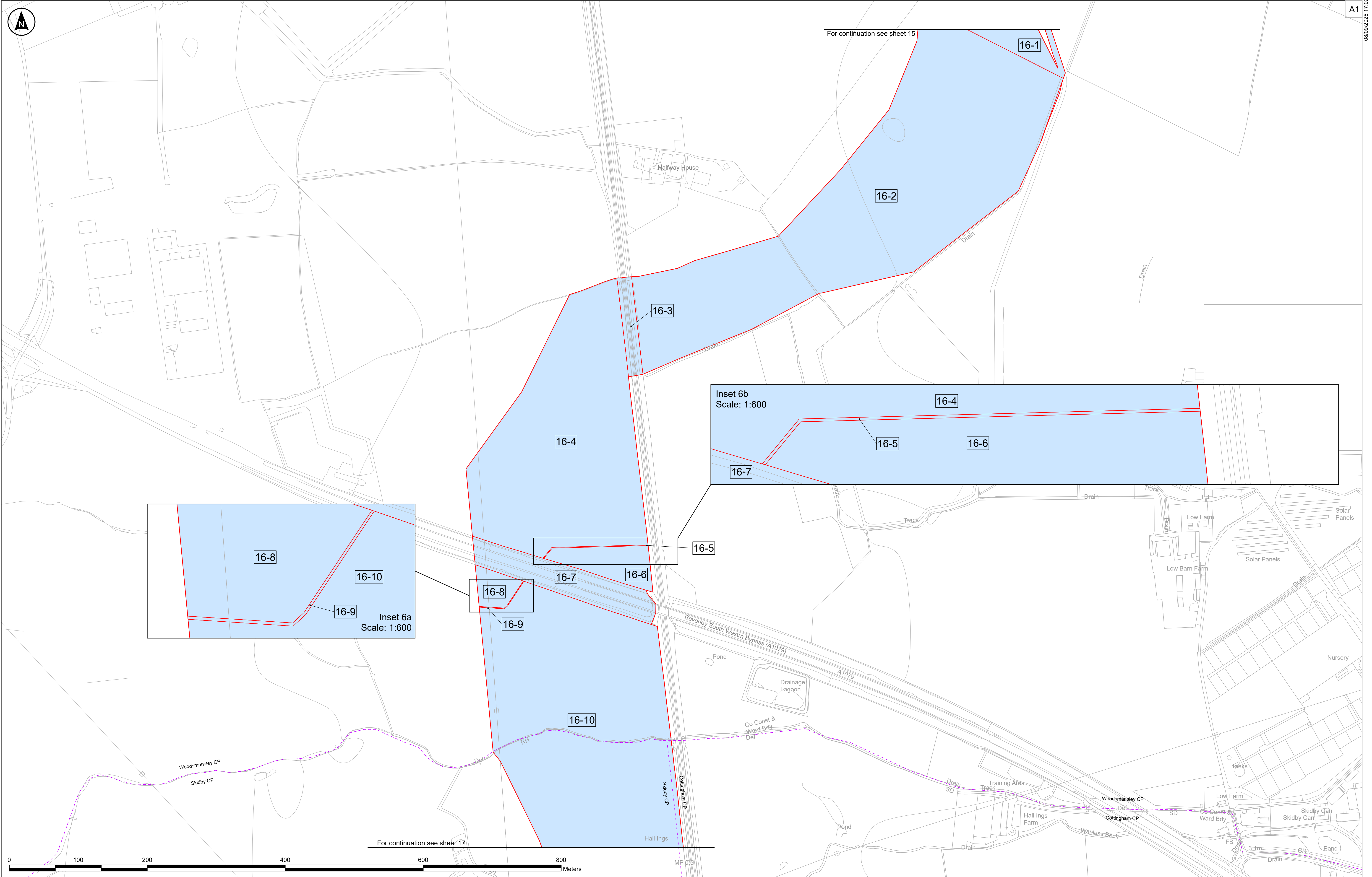
Peartree Hill Solar Farm

Drawing Title

Land Plan

SHEET 15 OF 17

Scale at A1	Coordinate System:
1:2500	British National Grid
Status	
DCO Application	
Infrastructure Planning (Applications: Prescribed Forms and Procedure) Regulations 2009	
PINS Number	Rev
EN010157/APP/2.4	P03
Drawing Name	
080_ARDG_PHSF_LAND PLANS	



Key

- ORDER LIMITS
- PARISH BOUNDARY
- LAND PROPOSED FOR PERMANENT ACQUISITION OF RIGHTS OR IMPOSITION OF RESTRICTIVE COVENANTS AND TO BE USED TEMPORARILY

1-1 BOOK OF REFERENCE PLOT NUMBER

The Base mapping is based upon Ordnance Survey (OS) data. Reproduced by permission of Ordnance Survey on behalf of HMSO. © Crown copyright and database right 2025. All rights reserved. Ordnance Survey licence number 0100031673.
Esri, Intermap, NASA, NOAA, USGS, Sources: Esri, TomTom, Garmin, FAO, NOAA, USGS, © OpenStreetMap contributors, and the GIS User Community

Notes:

1. All dimensions are in metres unless stated otherwise.
2. These Land Plans should be read in conjunction with other plans and documents in the DCO application, in particular the Development Consent Order [EN010157/APP/3.1], Book of Reference [EN010157/APP/4.2] and the Statement of Reasons [EN010157/APP/4.1].
3. Land parcel/plot numbers are made up of a unique plot number. These plot numbers correspond to those represented in the Book of Reference; the first number in the sequence reflects the sheet number.
4. All easements, servitudes and private rights are proposed to be extinguished on land that is to be acquired, unless stated otherwise in the Development Consent Order [EN010157/APP/3.1] or the Book of Reference [EN010157/APP/4.2].

P03	01/09/2025	JT	SK	KC	ND
P02	01/07/2025	JT	SK	KC	ND
P01	10/02/2025	NH	SK	KC	ND
Rev	Date	By	Chkd	Appd	Authd

Client

RWE

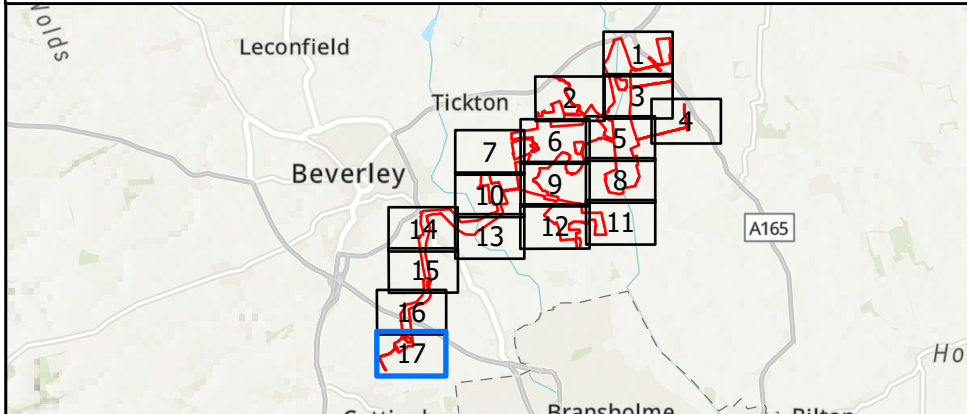
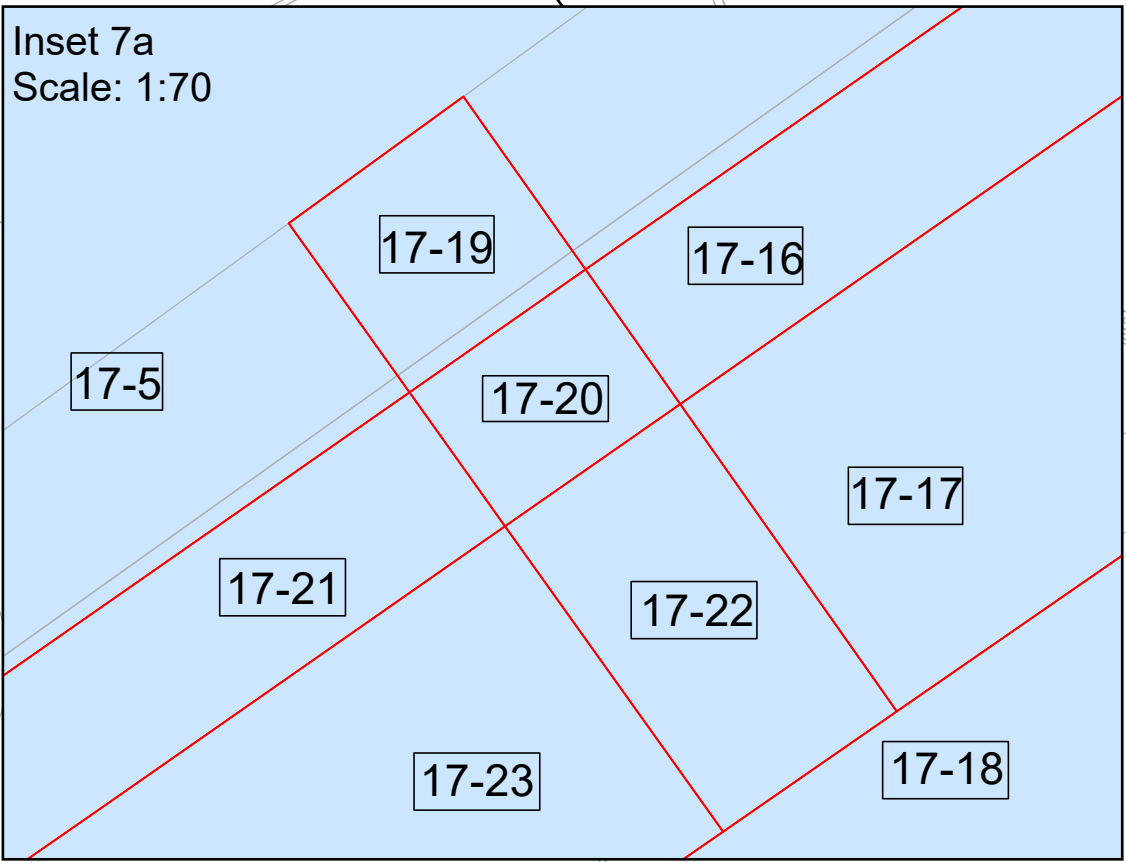
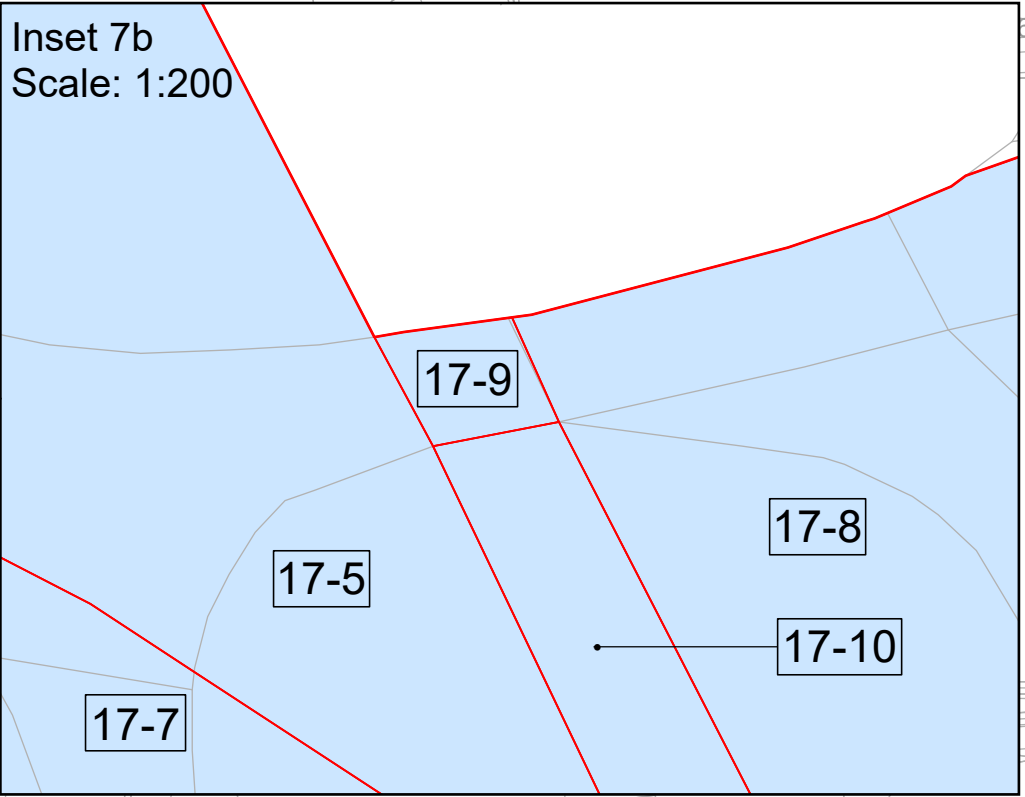
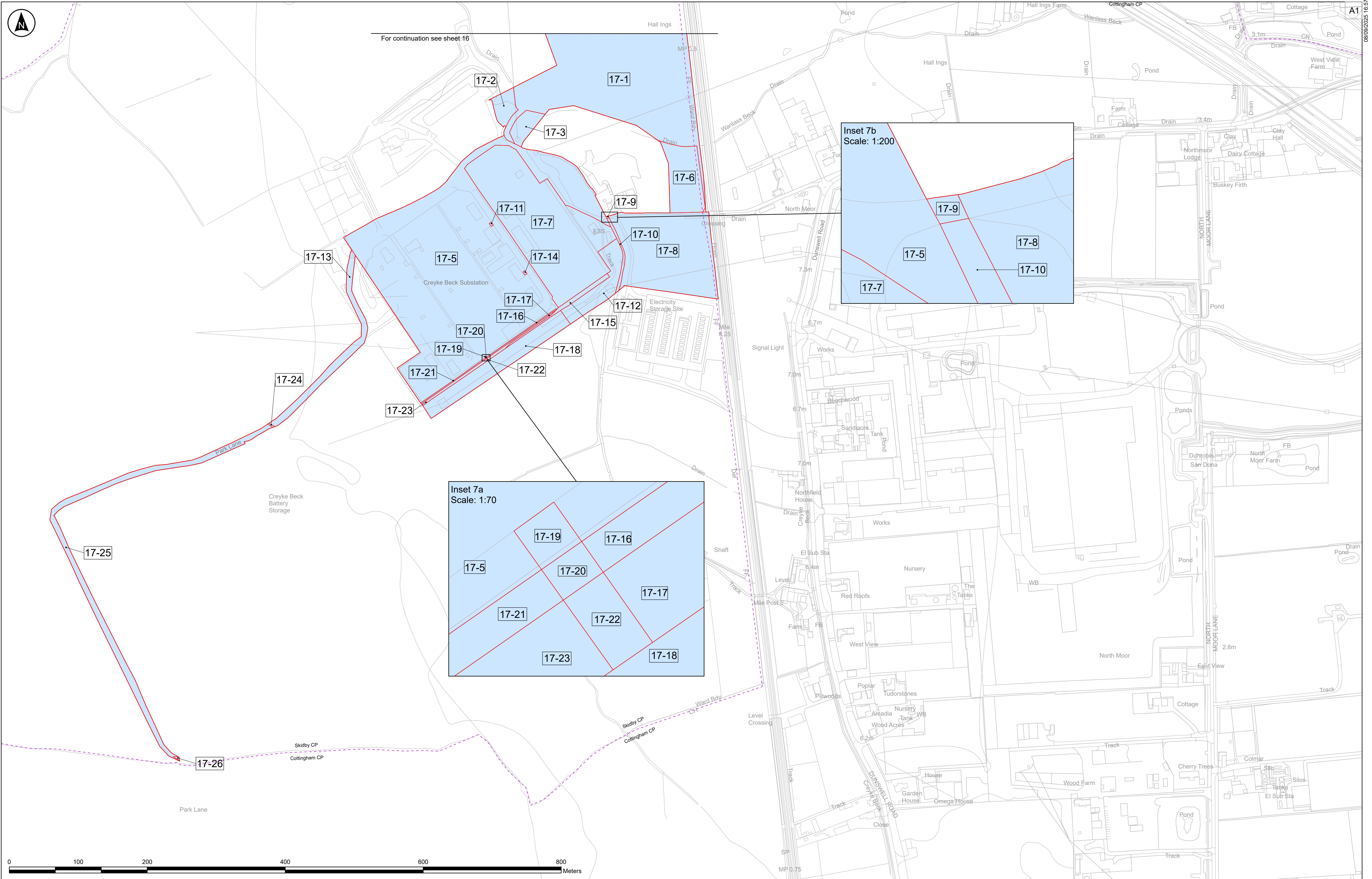
Designer

Ardent

Project Name
Peartree Hill Solar Farm

Drawing Title
Land Plan
SHEET 16 OF 17

Scale at A1 1:2500	Coordinate System: British National Grid
Status DCO Application	
Infrastructure Planning (Applications: Prescribed Forms and Procedure) Regulations 2009	
PINS Number EN010157/APP/2.4	Rev P03
Drawing Name 080_ARDG_PHSF_LAND PLANS	



Key

ORDER LIMITS

PARISH BOUNDARY

LAND PROPOSED FOR PERMANENT ACQUISITION OF RIGHTS OR IMPOSITION OF RESTRICTIVE COVENANTS AND TO BE USED TEMPORARILY

1-1

BOOK OF REFERENCE PLOT NUMBER

The Base mapping is based upon Ordnance Survey (OS) data. Reproduced by permission of Ordnance Survey on behalf of HMSO. © Crown copyright and database right 2025. All rights reserved. Ordnance Survey licence number 0100031673.
Esri, Intermap, NASA, NGA, USGS, Sources: Esri, TomTom, Garmin, FAO, NOAA, USGS, © OpenStreetMap contributors, and the GIS User Community

Notes:

1. All dimensions are in metres unless stated otherwise.
2. These Land Plans should be read in conjunction with other plans and documents in the DCO application, in particular the Development Consent Order [EN010157/APP/3.1], Book of Reference [EN010157/APP/4.2] and the Statement of Reasons [EN010157/APP/4.1].
3. Land parcel/plot numbers are made up of a unique plot number. These plot numbers correspond to those represented in the Book of Reference; the first number in the sequence reflects the sheet number.
4. All easements, servitudes and private rights are proposed to be extinguished on land that is to be acquired, unless stated otherwise in the Development Consent Order [EN010157/APP/3.1] or the Book of Reference [EN010157/APP/4.2].

P03	01/09/2025	JT	SK	KC	ND
P02	01/07/2025	JT	SK	KC	ND
P01	10/02/2025	NH	SK	KC	ND
Rev	Date	By	Chkd	Appd	Authd

Client

RWE

Ardent

Designer

Project Name
Peartree Hill Solar Farm

Drawing Title
Land Plan

SHEET 17 OF 17

Scale at A1 1:2500	Coordinate System: British National Grid
Status DCO Application	
Infrastructure Planning (Applications: Prescribed Forms and Procedure) Regulations 2009	
PINS Number EN010157/APP/2.4	Rev P03
Drawing Name 080_ARDG_PHSF_LAND PLANS	

RWE Renewables UK Limited

Windmill Hill Business Park,
Whitehill Way,
Swindon,
Wiltshire,
England,
SN5 6PB
www.rwe.com